















**LEGEND**

- |   |                        |  |                     |
|---|------------------------|--|---------------------|
|  | SAND                   |  | BOG                 |
|  | PULPY PEAT             |  | GRAVEL              |
|  | VEGETATION EXAMINATION |  | LOGS                |
|  | EMERGENT VEGETATION    |  | BRUSH SHELTER       |
|  | FLOATING VEGETATION    |  | TRASH               |
|  | SUBMERGENT VEGETATION  |  | COTTAGE             |
|  | BOTTOM VEGETATION      |  | CONTOUR             |
|   |                        |  | CONTOUR INTERVAL 5' |

INSTITUTE FOR FISHERIES RESEARCH  
 DIVISION OF FISHERIES, MICHIGAN CONSERVATION DEPARTMENT  
**LAKE INVENTORY MAP**  
**MUSKALLONGE LAKE**  
 LUCE COUNTY                      AREA 786 ACRES                      T.49N. R.10-11W.  
 McMILLAN TOWNSHIP                      SCALE 8"=1 MILE  
 MARGINAL SURVEY BY CHIEF FOREMAN McDONALD OF CAMP SUPERIOR  
 SOUNDING, VEGETATION & SOIL SURVEYS BY INSTITUTE FOR FISHERIES RESEARCH

1936

*Muskallonge Lake, Luce Co., T. 49 N. - R. 10, 11 W., Secs. 6, 1, 2, 11, 12*