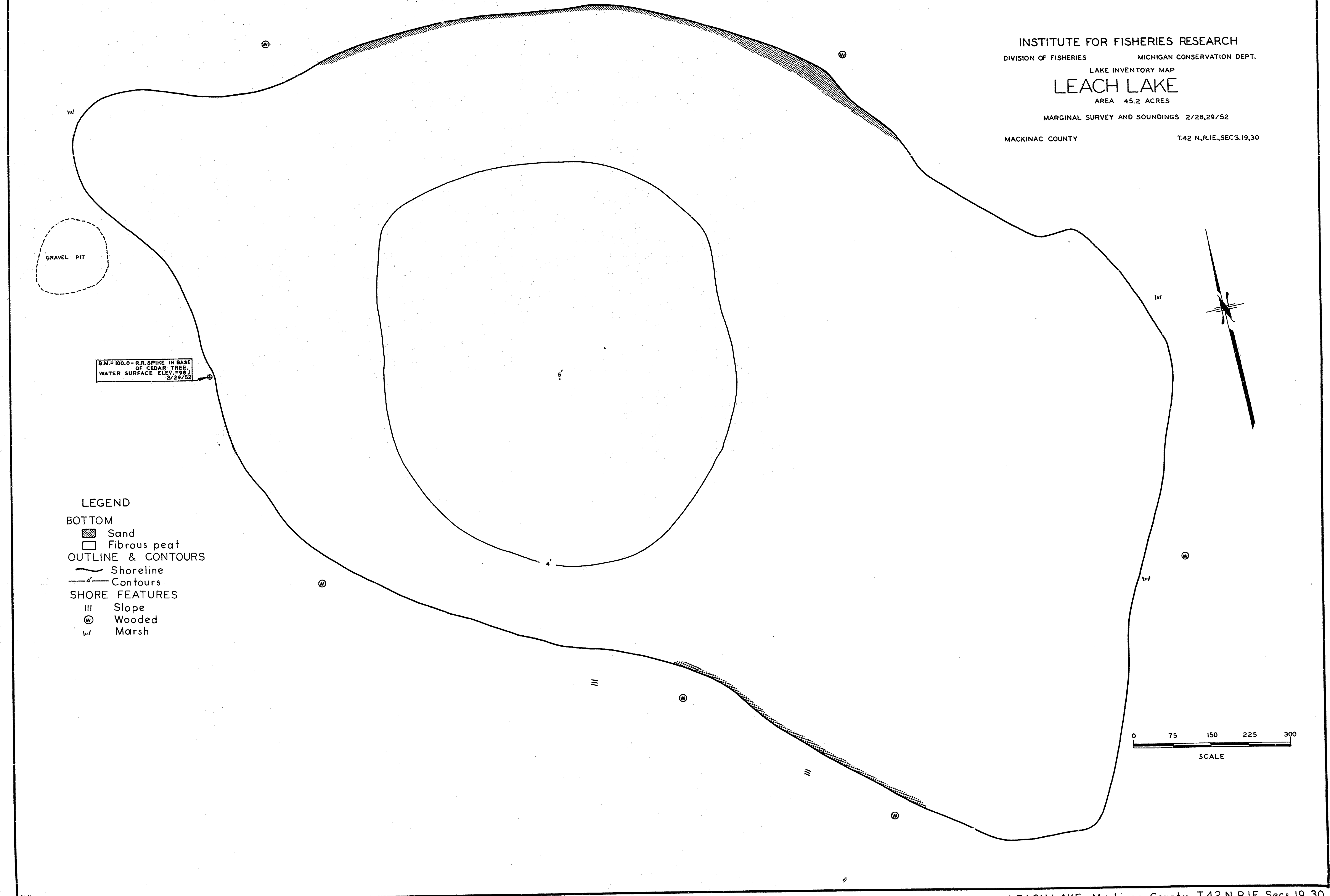
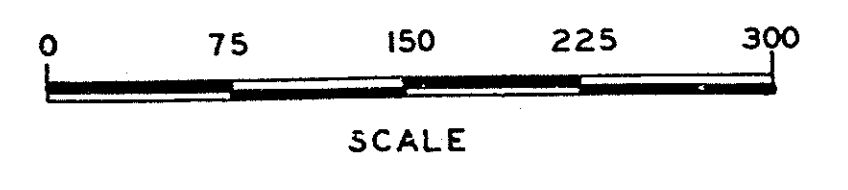



INSTITUTE FOR FISHERIES RESEARCH
 DIVISION OF FISHERIES MICHIGAN CONSERVATION DEPT.
 LAKE INVENTORY MAP
LEACH LAKE
 AREA 45.2 ACRES
 MARGINAL SURVEY AND SOUNDINGS 2/28,29/52
 MACKINAC COUNTY T.42 N.,R.1E.,SEC.3,19,30

GRAVEL PIT

B.M. = 100.0 - R.R. SPIKE IN BASE
 OF CEDAR TREE
 WATER SURFACE ELEV. 998.1
 2/29/52

LEGEND
 BOTTOM
 Sand
 Fibrous peat
 OUTLINE & CONTOURS
 Shoreline
 Contours
 SHORE FEATURES
 Slope
 Wooded
 Marsh



LEACH LAKE Mackinac County T.42 N R.1E Secs 19 30