

INSTITUTE FOR FISHERIES RESEARCH
 DIVISION OF FISHERIES MICHIGAN CONSERVATION DEPT.
 LAKE INVENTORY MAP
FISH LAKE
 AREA 156 ACRES
 MARGINAL SURVEY AND SOUNDINGS 1/14,15/46
 MARQUETTE COUNTY T. 47 N., R. 29 W., SEC'S. 5,6,8

LEGEND








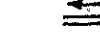


BOTTOM

-  Sand
-  Pulpy peat

OUTLINE & CONTOURS

-  Shoreline
-  Contours

SHORE FEATURES

-  Cottage
-  Dock
-  Slope
-  Railroad
-  Brush
-  Wooded
-  Partly wooded
-  Intermittent inlet
-  Inlet
-  Outlet

