

INSTITUTE FOR FISHERIES RESEARCH
 DIVISION OF FISHERIES MICHIGAN CONSERVATION DEPT.

LAKE INVENTORY MAP
POGY LAKE
 AREA 93.1 ACRES

MARGINAL SURVEY AND SOUNDINGS 3/13/53




MECOSTA COUNTY

T.16 N., R. 8 W., SEC'S. 5, 6, 7, 8



B.M. = 100.0 - CHISELED X ON GALVANIZED
 TILE ON NORTH SIDE OF LAKE
 WATER SURFACE ELEVATION = 98.7
 3/13/53

LEGEND





BOTTOM

-  Sand
-  Pulpy peat
-  Fibrous peat

OUTLINE & CONTOURS

-  Shoreline
-  Contours

SHORE FEATURES

-  Slope
-  Improved road
-  Encroaching shore
-  Beaver house
-  Marsh
-  Brush
-  Wooded
-  Pasture
-  Cultivated
-  Dock
-  Outlet

