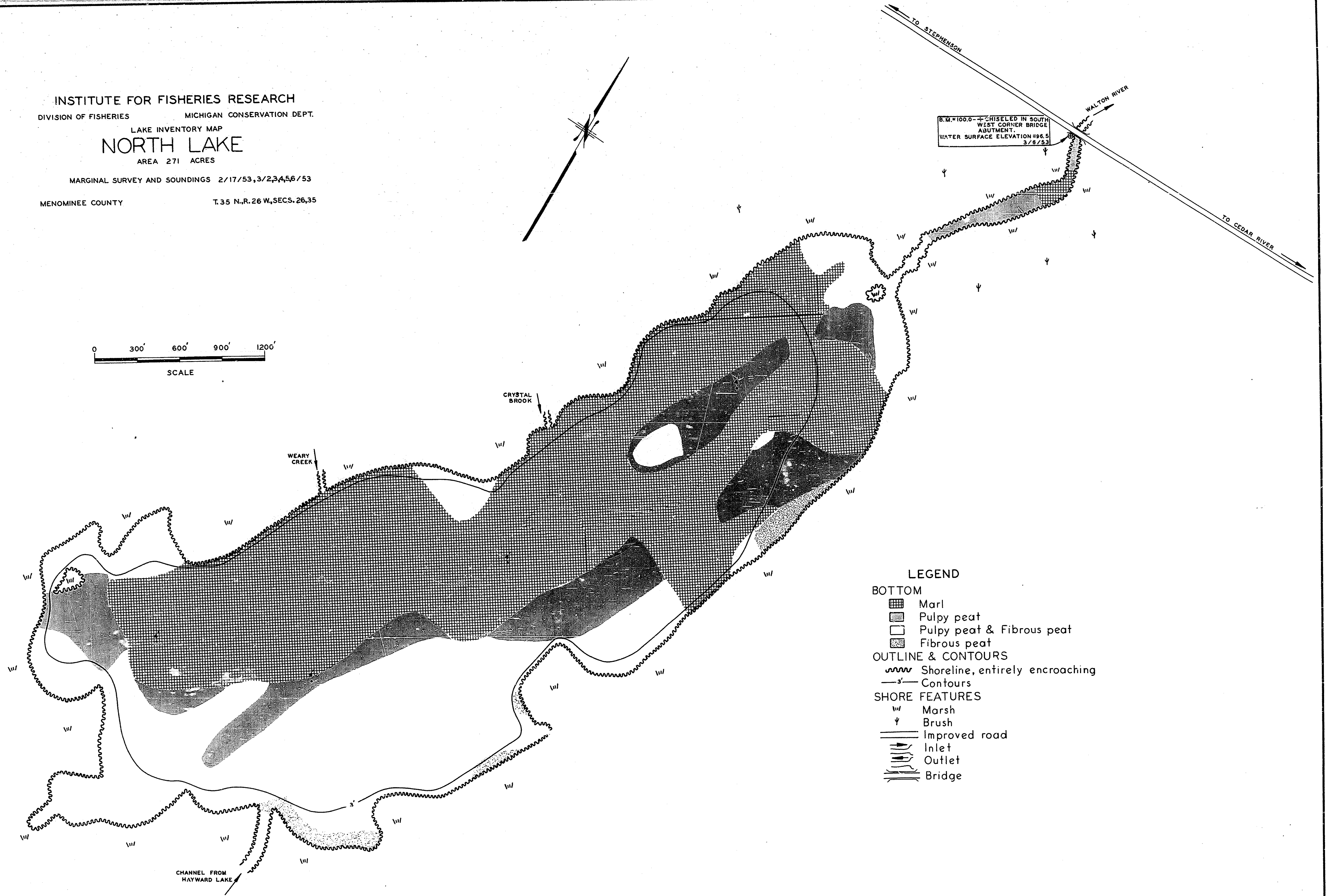
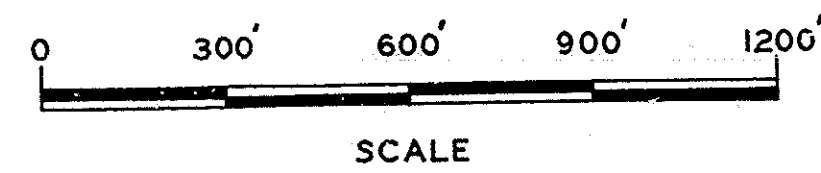



INSTITUTE FOR FISHERIES RESEARCH
 DIVISION OF FISHERIES MICHIGAN CONSERVATION DEPT.
 LAKE INVENTORY MAP
NORTH LAKE
 AREA 271 ACRES
 MARGINAL SURVEY AND SOUNDINGS 2/17/53, 3/2, 3, 4, 5, 6/53
 MENOMINEE COUNTY T. 35 N., R. 26 W., SECS. 26, 35



B.M. 100.0 - CHISELED IN SOUTH
 WEST CORNER BRIDGE
 ABUTMENT.
 WATER SURFACE ELEVATION = 96.5
 3/8/53

- LEGEND**
- BOTTOM**
- ▣ Marl
 - ▣ Pulp peat
 - ▣ Pulp peat & Fibrous peat
 - ▣ Fibrous peat
- OUTLINE & CONTOURS**
- ~ Shoreline, entirely encroaching
 - - - Contours
- SHORE FEATURES**
- ▣ Marsh
 - ψ Brush
 - Improved road
 - ⊥ Inlet
 - ⊥ Outlet
 - ⊥ Bridge