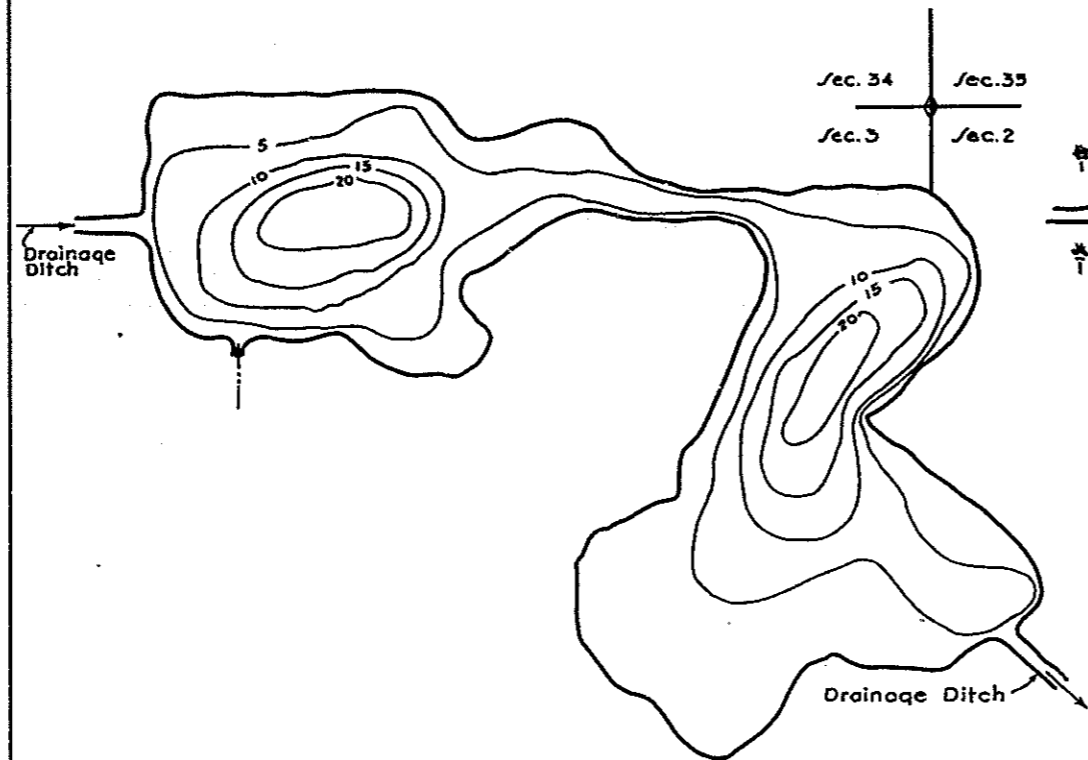


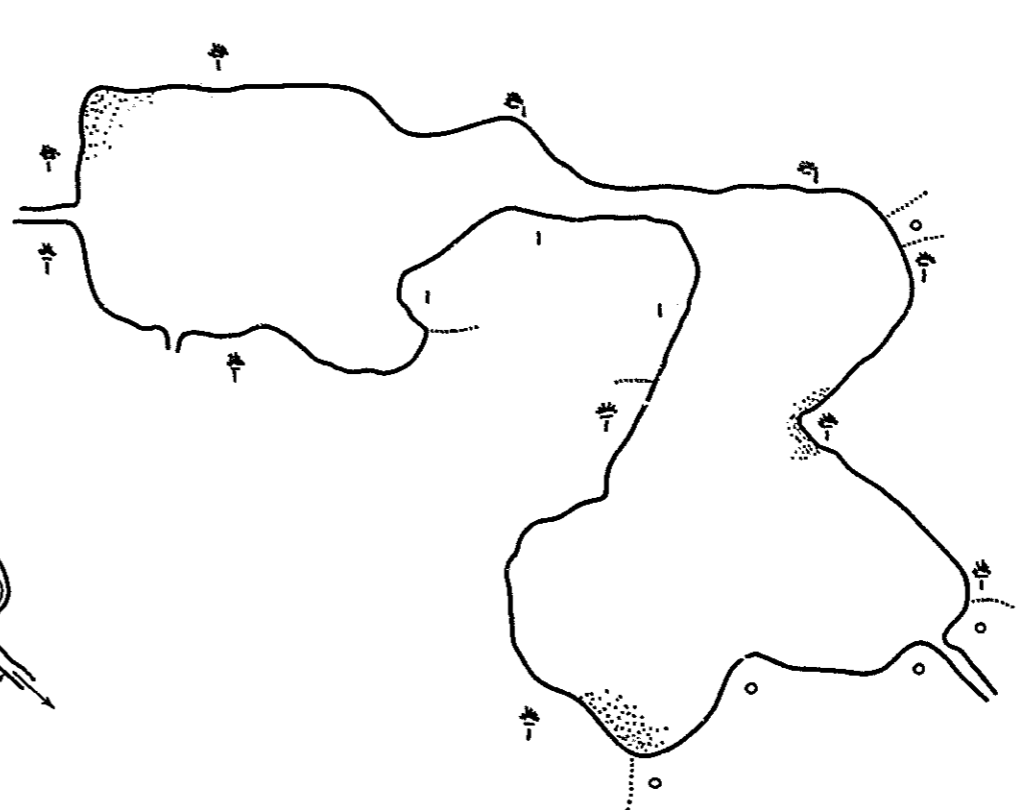
R-9
U. S. Department of Agriculture
Forest Service
LAKE AND STREAM SURVEY
ROLLWAY LAKE
Manistee National Forest
Michigan

Location: Sec. 34 & 35 - T. 15 N. E. Sec. 2 & 3 - T. 14 N. R. 14 W.
Scale: 16" = 1 Mile.

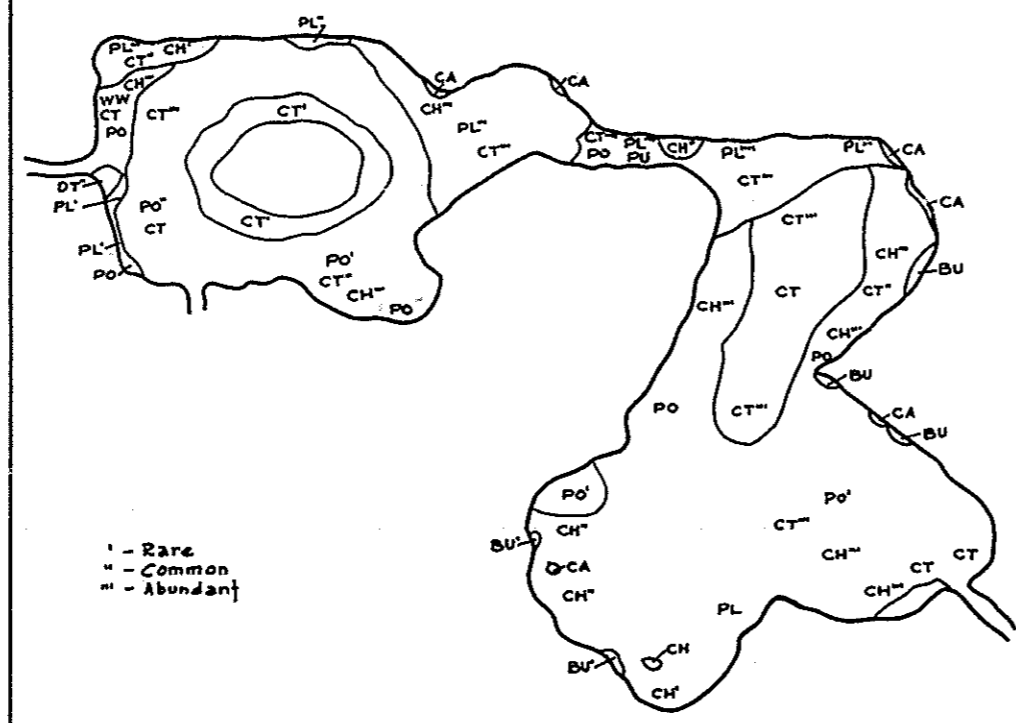
Area: 39.8 Acres
Length of Shoreline: 1.75 Miles



Contour Map Contour Interval 5'



Cover Type And
Lake Bottom Soil Type Map



' - Rare
" - Common
" - Abundant

Aquatic Vegetation Map