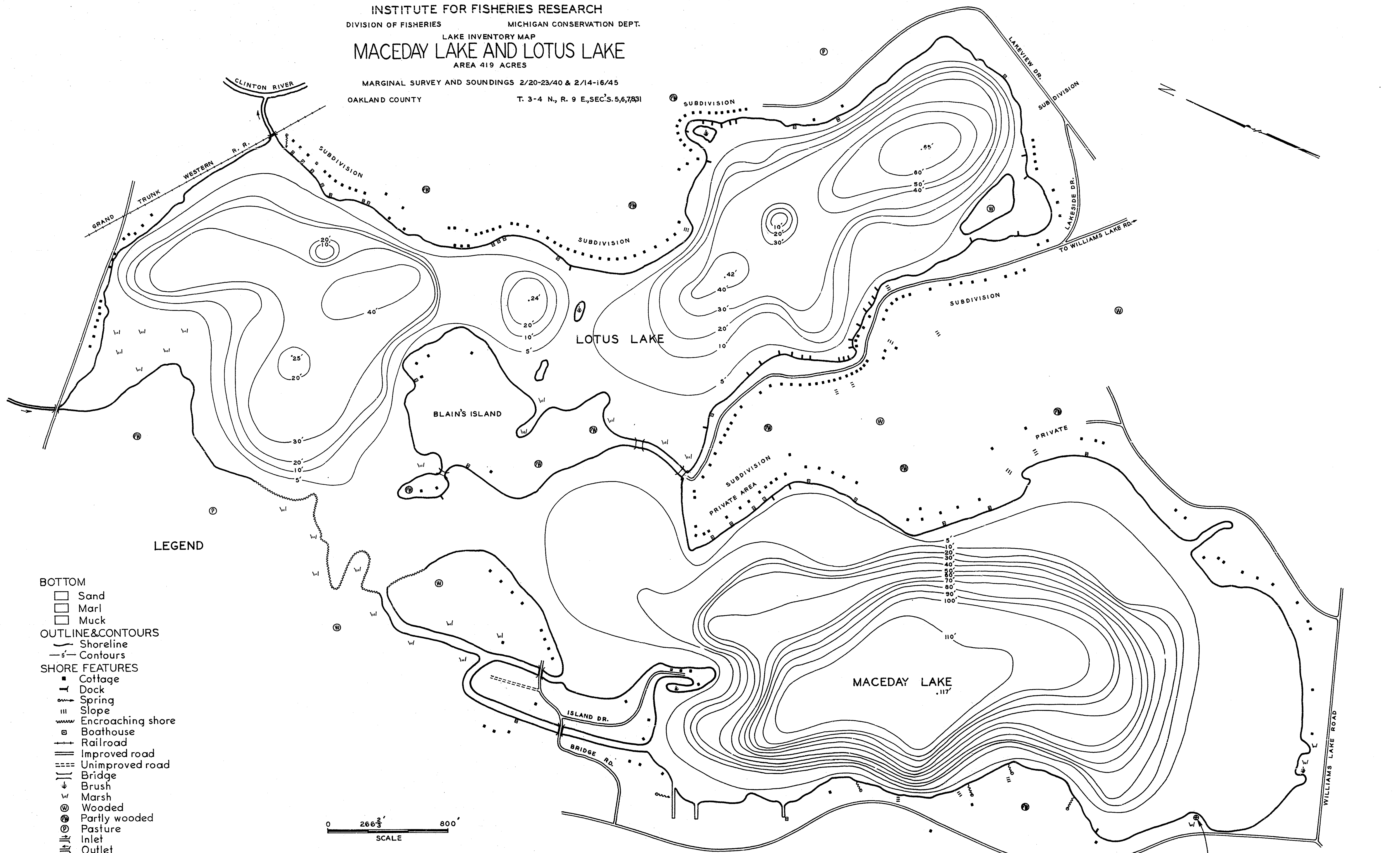


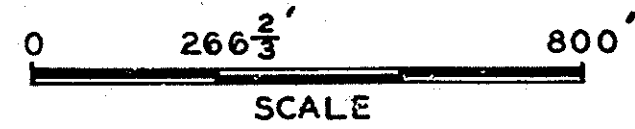
INSTITUTE FOR FISHERIES RESEARCH  
 DIVISION OF FISHERIES MICHIGAN CONSERVATION DEPT.  
 LAKE INVENTORY MAP  
**MACEDAY LAKE AND LOTUS LAKE**  
 AREA 419 ACRES

MARGINAL SURVEY AND SOUNDINGS 2/20-23/40 & 2/14-16/45  
 OAKLAND COUNTY T. 3-4 N., R. 9 E., SEC'S. 5, 6, 7, 8, 31



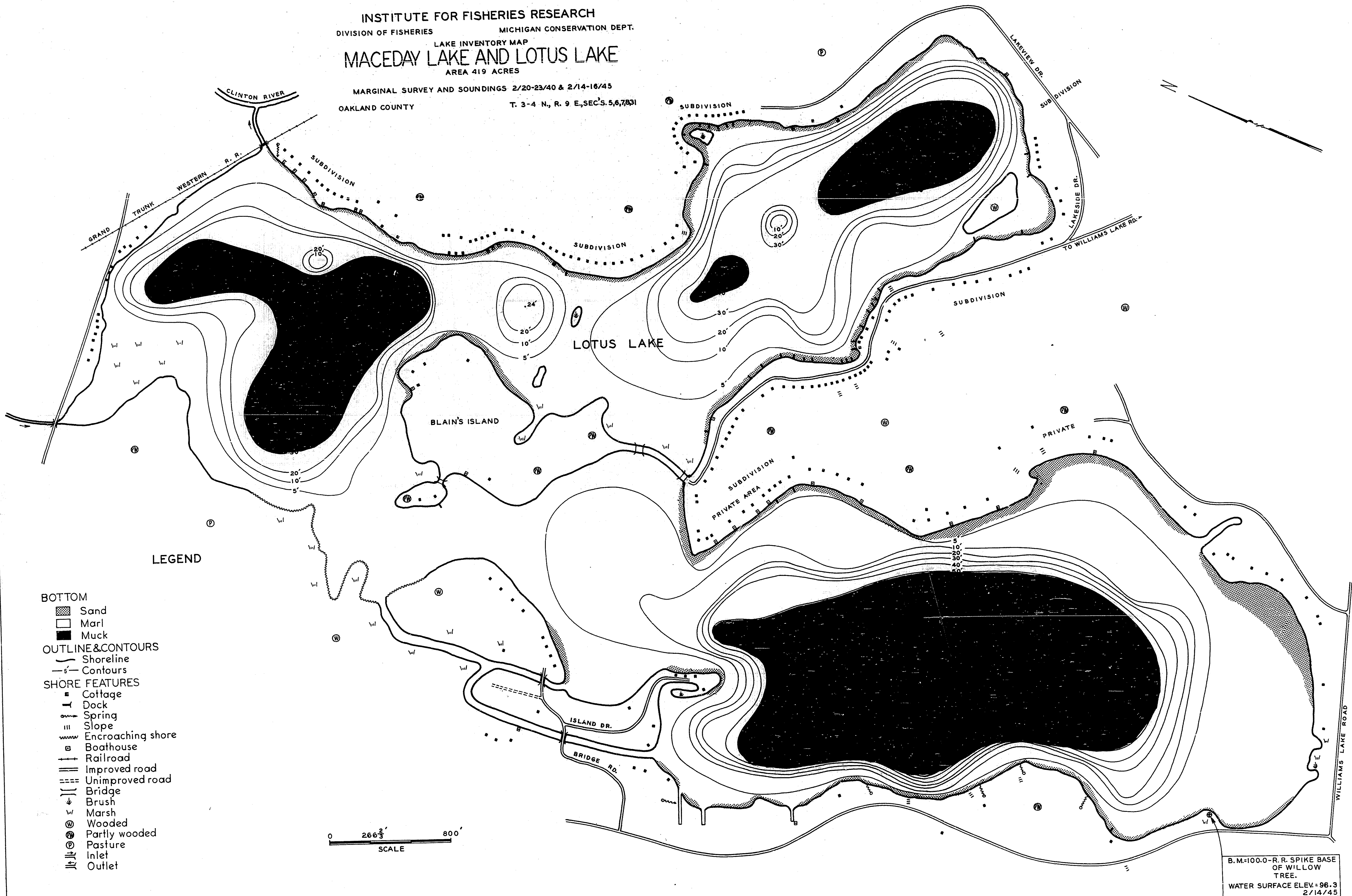
**LEGEND**

- BOTTOM**
- Sand
  - Marl
  - Muck
- OUTLINE & CONTOURS**
- Shoreline
  - - - Contours
- SHORE FEATURES**
- Cottage
  - ┆ Dock
  - ⊕ Spring
  - ≡ Slope
  - ⋈ Encroaching shore
  - Boathouse
  - ⊥ Railroad
  - ▬ Improved road
  - ⋯ Unimproved road
  - ⌋ Bridge
  - ⊕ Brush
  - ⊕ Marsh
  - ⊕ Wooded
  - ⊕ Partly wooded
  - ⊕ Pasture
  - ⊕ Inlet
  - ⊕ Outlet



B.M.=100.0-R.R. SPIKE BASE  
 OF WILLOW  
 TREE.  
 WATER SURFACE ELEV.=96.3  
 2/14/45

INSTITUTE FOR FISHERIES RESEARCH  
 DIVISION OF FISHERIES MICHIGAN CONSERVATION DEPT.  
 LAKE INVENTORY MAP  
**MACEDAY LAKE AND LOTUS LAKE**  
 AREA 419 ACRES  
 MARGINAL SURVEY AND SOUNDINGS 2/20-23/40 & 2/14-16/45  
 OAKLAND COUNTY T. 3-4 N., R. 9 E., SEC. 5, 6, 7, 8, 31



LEGEND

- BOTTOM**
- Sand
- Marl
- Muck
- OUTLINE & CONTOURS**
- Shoreline
- Contours
- SHORE FEATURES**
- Cottage
- Dock
- Spring
- Slope
- Encroaching shore
- Boathouse
- Railroad
- Improved road
- Unimproved road
- Bridge
- Brush
- Marsh
- Wooded
- Partly wooded
- Pasture
- Inlet
- Outlet

B.M.=100.0-R. R. SPIKE BASE  
 OF WILLOW  
 TREE.  
 WATER SURFACE ELEV.=96.3  
 2/14/45

w.c.