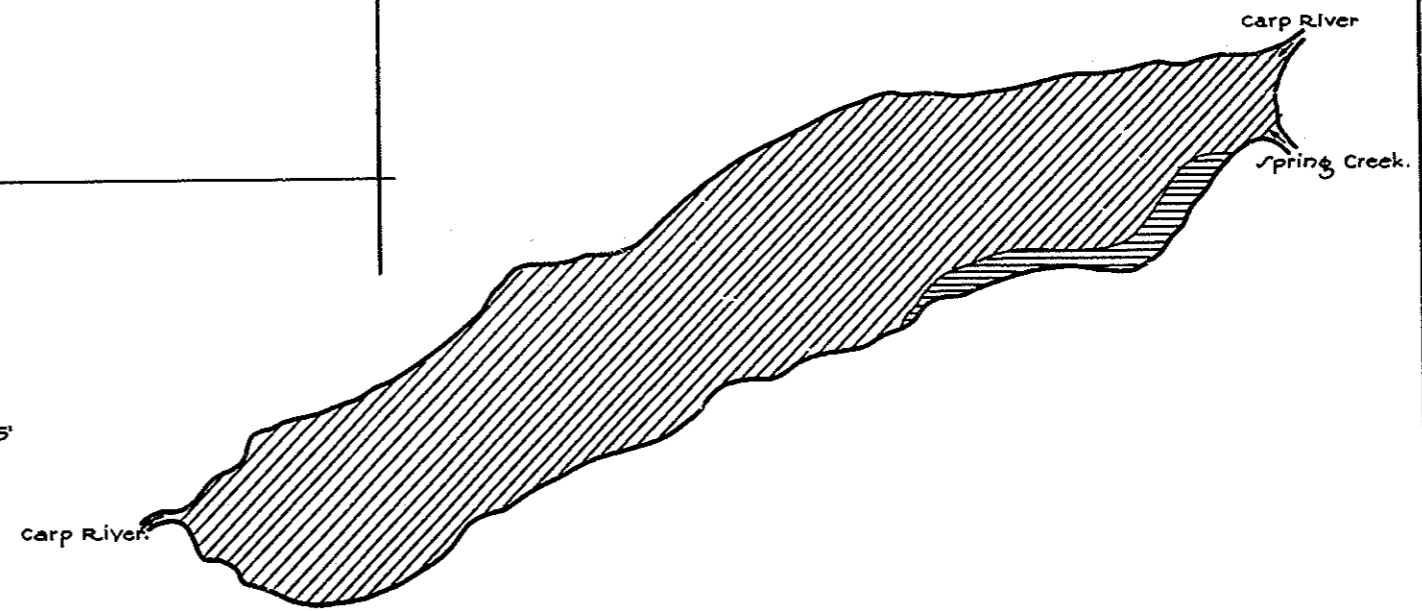
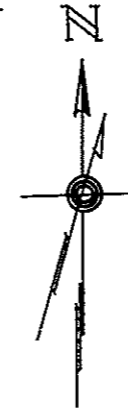
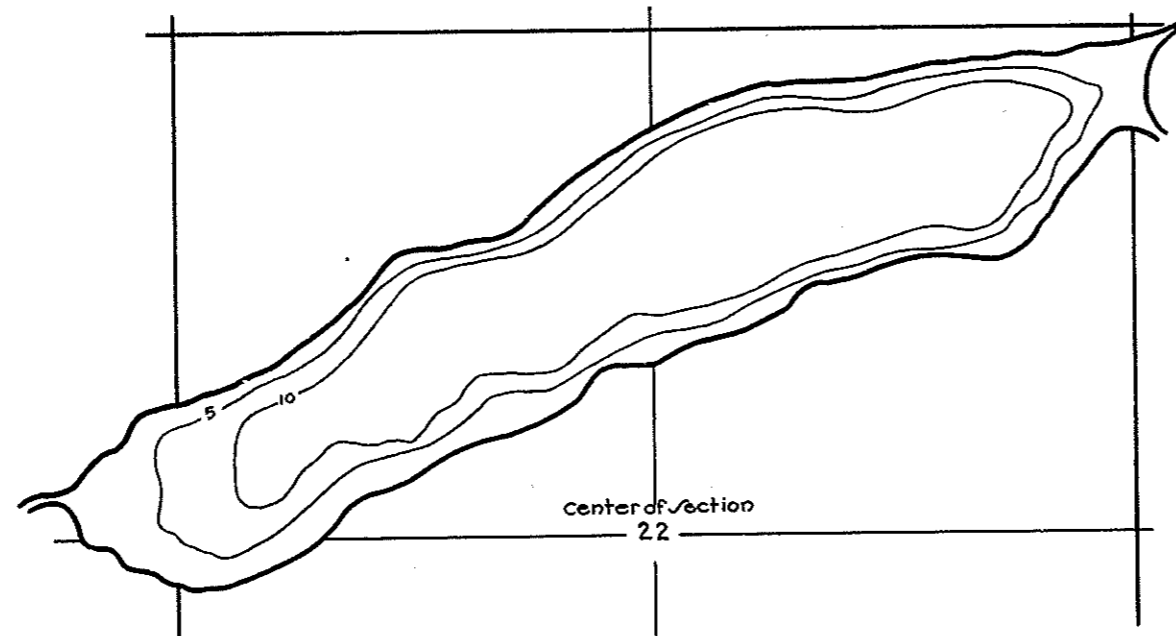



R-9
U.S. Department of Agriculture
Forest Service
LAKE AND STREAM SURVEY
LAKE OF THE CLOUDS
Ottawa National Forest
Michigan

Location: T.51N.R.43W. Sec. 22
Scale: 8"=1-Mile

Area: 133 Acres
Length of Shoreline: 2.75 Miles



Cover Type And
Lake Bottom Soil Type Map



Aquatic Vegetation Map