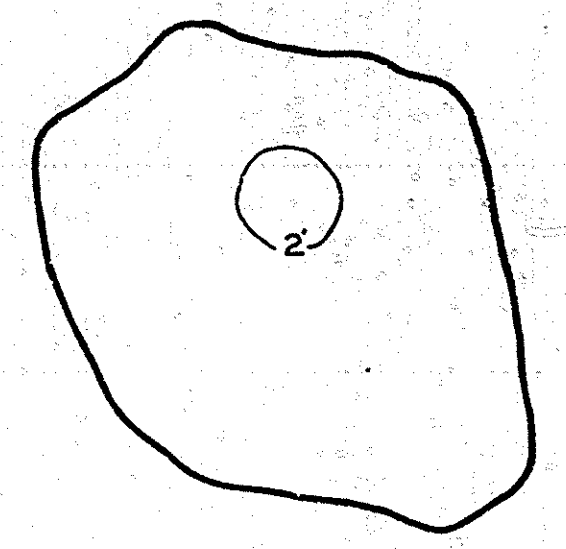
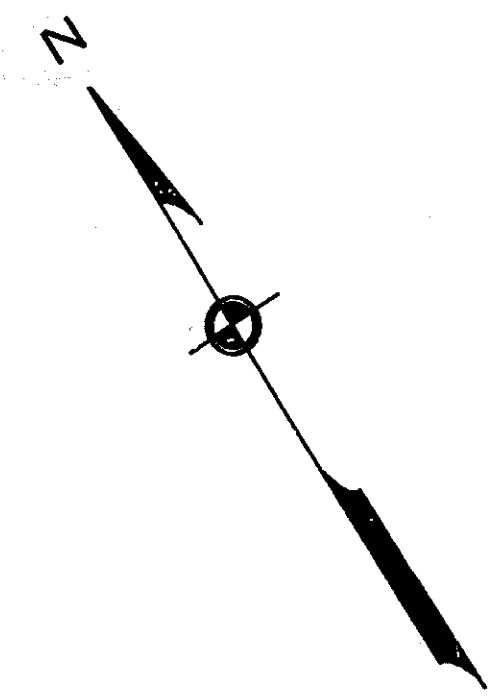
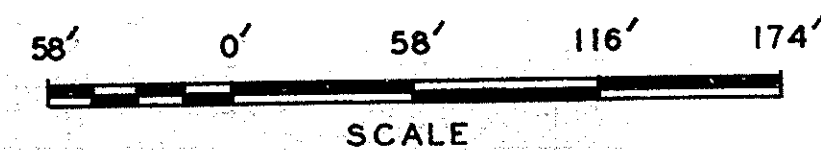


INSTITUTE FOR FISHERIES RESEARCH
 DIVISION OF FISHERIES MICHIGAN CONSERVATION DEPT.

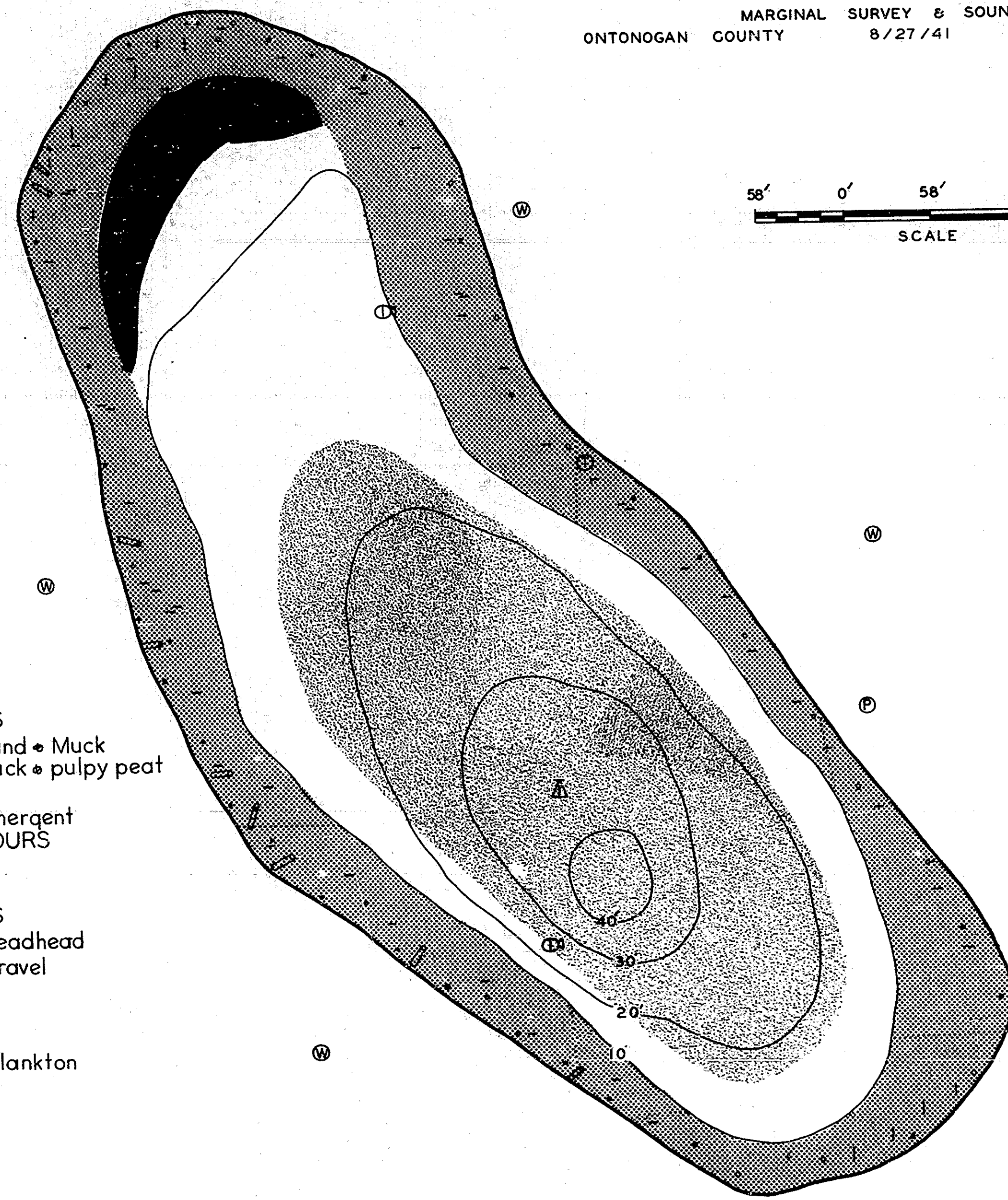
LAKE INVENTORY MAP
MOLLS LAKE

AREA 5.5 ACRES
 MARGINAL SURVEY & SOUNDINGS - U.S.F.S.
 ONTONOGAN COUNTY 8/27/41 T.46 47 N.-R.38.W.-SEC. 2, 3, 34, 35



LEGEND

- BOTTOM FEATURES**
 ■ Sand ■ Sand & Muck
 ▨ Pulpy peat □ Muck & pulpy peat
- VEGETATION**
 - Submergent | Emergent
- OUTLINE & CONTOURS**
 — Shoreline
 -s- Contours
- SHORE FEATURES**
 ■ Cottage □ Deadhead
 ≡≡≡ Trail :% Gravel
 ⊕ Pasture
 ⊗ Wooded
- STATIONS**
 ▲ Temp, chem. & plankton
 ⊕ Fish sample
 ⊙ Vegetation



ema