J-6-54

R-9
U.S. Department of Agriculture
Forest Service
LAKE AND STREAM SURVEY
19 LAKE
Hiawatha National Forest
Michigan

Location: Sec.s 27 & 34, T. 44 N., R. 18 W.
Scale: 16" = 1 Mile

Area: 26.3 Acres
Length of Shoreline: .88 Miles

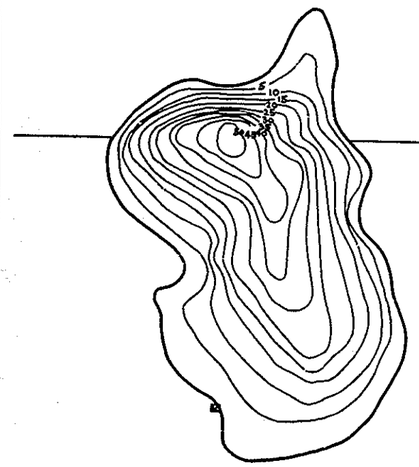

Contour Map
Contour Interval-5'

Sec. 27 1/4 Corner
Sec. 34

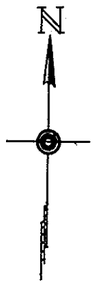

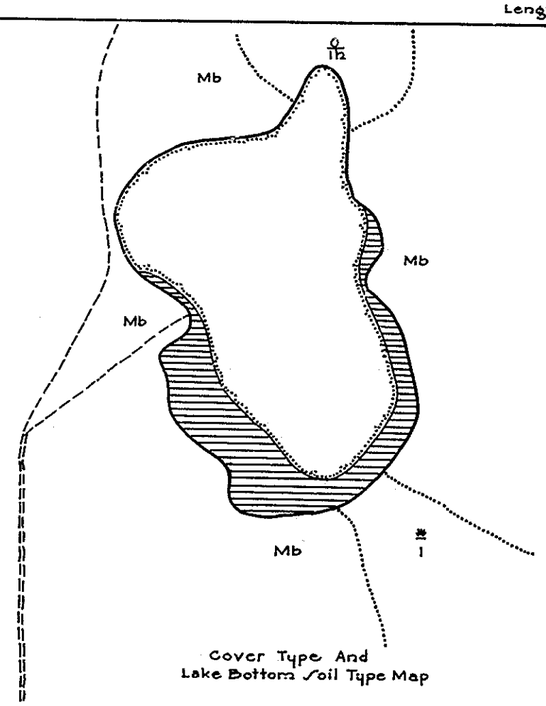

Cover Type And
Lake Bottom Soil Type Map

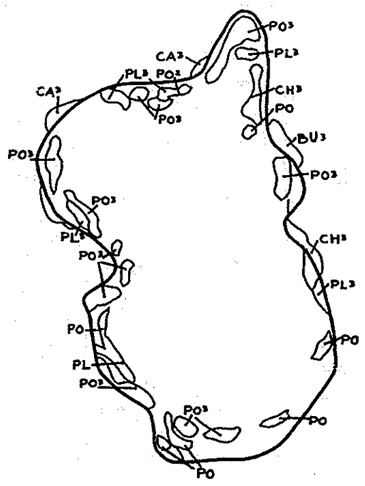

Aquatic Vegetation Map

J-8-54