J-5-24

R-9
U. S. Department of Agriculture
Forest Service
LAKE AND STREAM SURVEY

# GRASSY LAKE

Hiawatha National Forest
Michigan

Location Sec. 8 T.44N. R.18W.
Scale 8" = 1 Mile

Area 176 Acres
Length of Shoreline 3 Miles

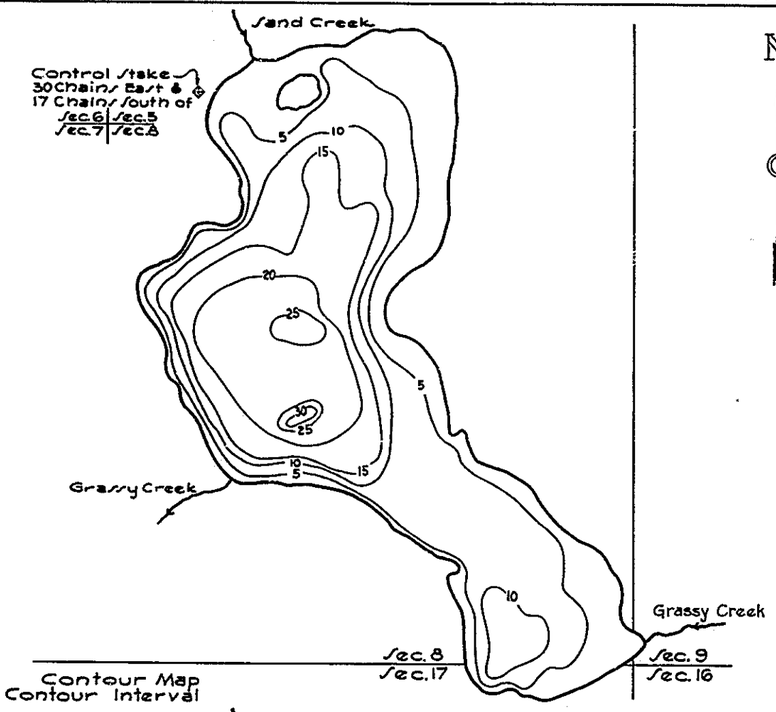


Contour Map
Contour Interval

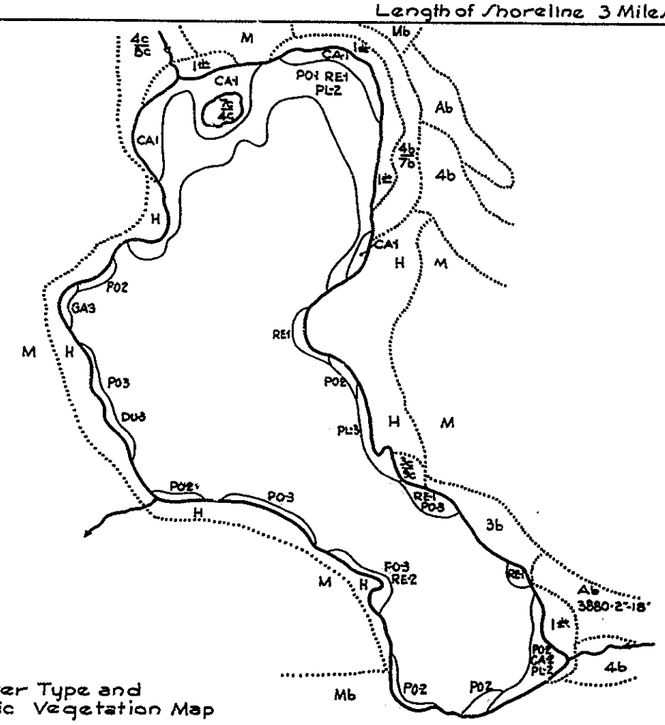


Cover Type and
Aquatic Vegetation Map

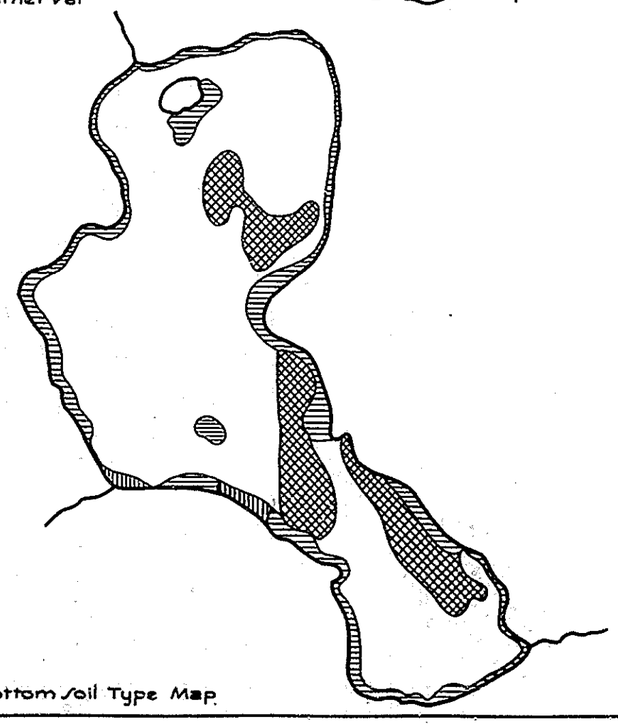

Lake Bottom Soil Type Map

J-5-24

GRASSY LAKE, SCHOOLCRAFT COUNTY