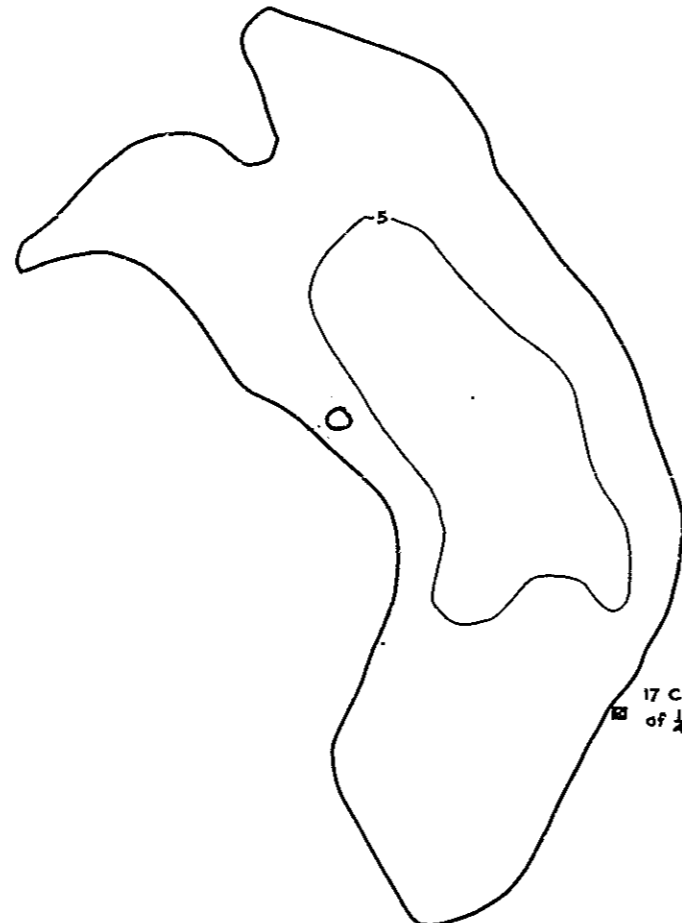
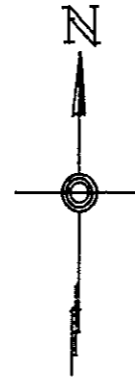


R-9
U.S. Department of Agriculture
Forest Service
LAKE AND STREAM SURVEY
HUB LAKE
Hiawatha National Forest
Michigan

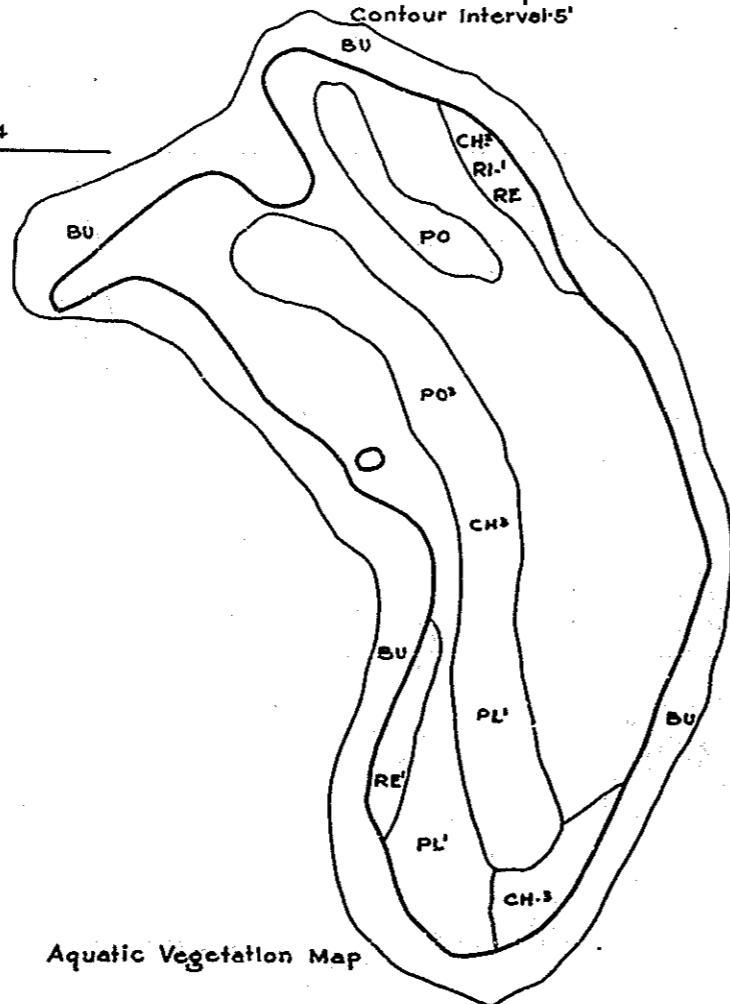
Location: Sec. 34 T. 44N. R. 18W.
Scale: 32" = 1 Mile

Area: 9.9 Acres
Length of Shoreline: 69 Miles



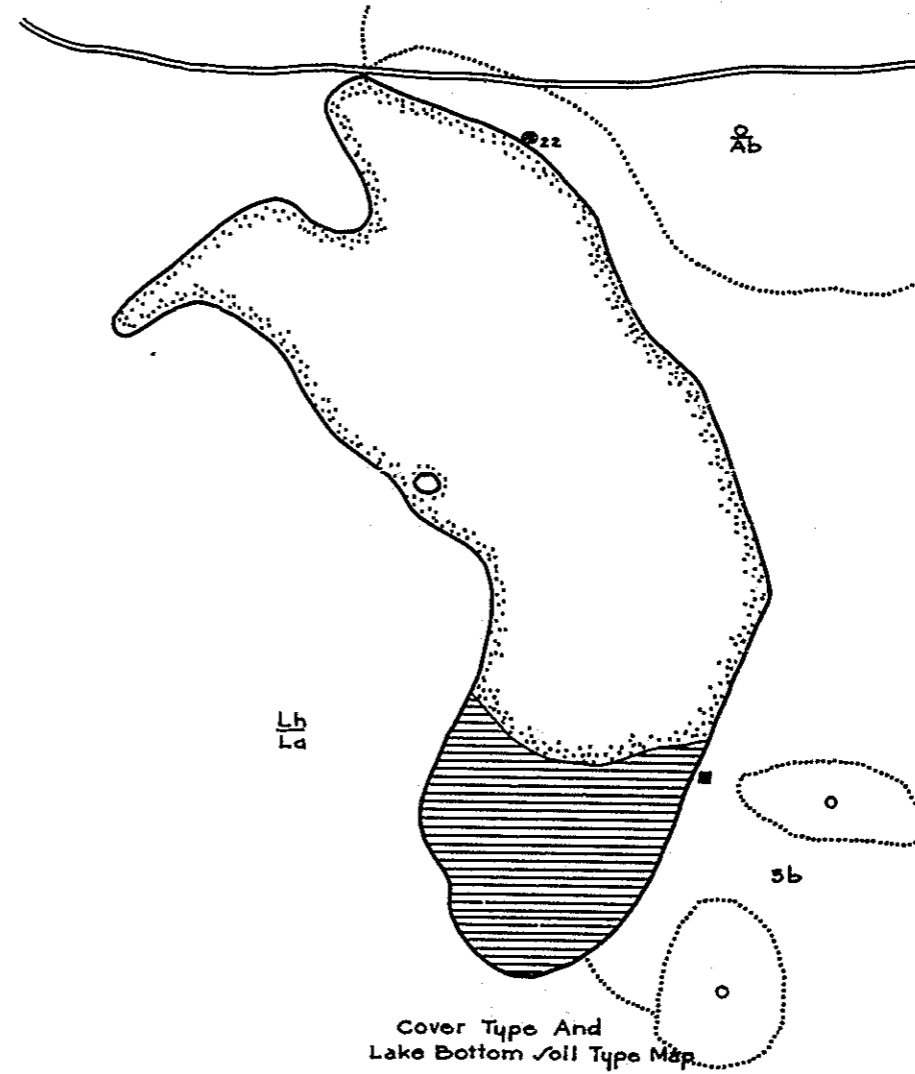
17 Chains W. & 20 Chains S.
of $\frac{1}{4}$ Corner of Sec. 34 & 3

Contour Map
Contour Interval: 5'



Aquatic Vegetation Map

Sec. 34
Sec. 3



Cover Type And
Lake Bottom Soil Type Map