





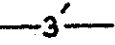
INSTITUTE FOR FISHERIES RESEARCH  
 DIVISION OF FISHERIES MICHIGAN CONSERVATION DEPT.  
 LAKE INVENTORY MAP  
**JACK LAKE**  
 AREA 15.5 ACRES  
 MARGINAL SURVEY AND SOUNDINGS 8/23/56  
 SHORE OUTLINE BASED ON U.S. DEPT. AGRIC. AERIAL PHOTO 10/2/39  
 SCHOOLCRAFT COUNTY T.43 N., R.16 W. SEC. 23

LEGEND


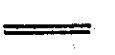
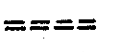





BOTTOM

-  Sand
-  Organic
-  Deadhead

OUTLINE & CONTOURS

-  Shoreline
-  Contours

SHORE FEATURES

-  Slope
-  Improved road
-  Unimproved road
-  Encroaching shore
-  Marsh
-  Brush
-  Wooded
-  Inlet

