

INSTITUTE FOR FISHERIES RESEARCH
 DIVISION OF FISHERIES MICHIGAN CONSERVATION DEPT.
 LAKE INVENTORY MAP

NORTH LAKE

AREA 63 ACRES
 MARGINAL SURVEY AND SOUNDINGS BY
 LAKE & STREAM IMPROVEMENT SECTION 2/6-8/62

VAN BUREN COUNTY

T. 15., R. 15 W., SEC'S. 16 & 17

B.M. NO. 1: 100.0 - SPIKE IN BASE
 OF 12" WHITE PINE
 WATER SURFACE ELEVATION = 97.8
 2/8/62

B.M. NO. 3 = 100.0 - SPIKE IN BASE
 OF 14" MAPLE
 WATER SURFACE ELEVATION = 97.8
 2/8/62



B.M. NO. 2: 100.0 - SPIKE IN BASE
 OF 2 1/2" ASH
 WATER SURFACE ELEVATION = 96.9
 2/8/62

BAIT SHOP &
 BOAT LIVERY



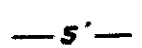
PUBLIC
 LANDING

LEGEND


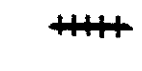

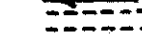
BOTTOM

-  Sand
-  Organic

OUTLINE & CONTOURS

-  Shoreline
-  Encroaching Shore
-  5' Contours

SHORE FEATURES

-  Steep Slope
-  Wooded
-  Partly Wooded
-  Brush
-  Marsh
-  Building
-  Improved Road
-  Railroad
-  Spring
-  Intermittent Outlet

