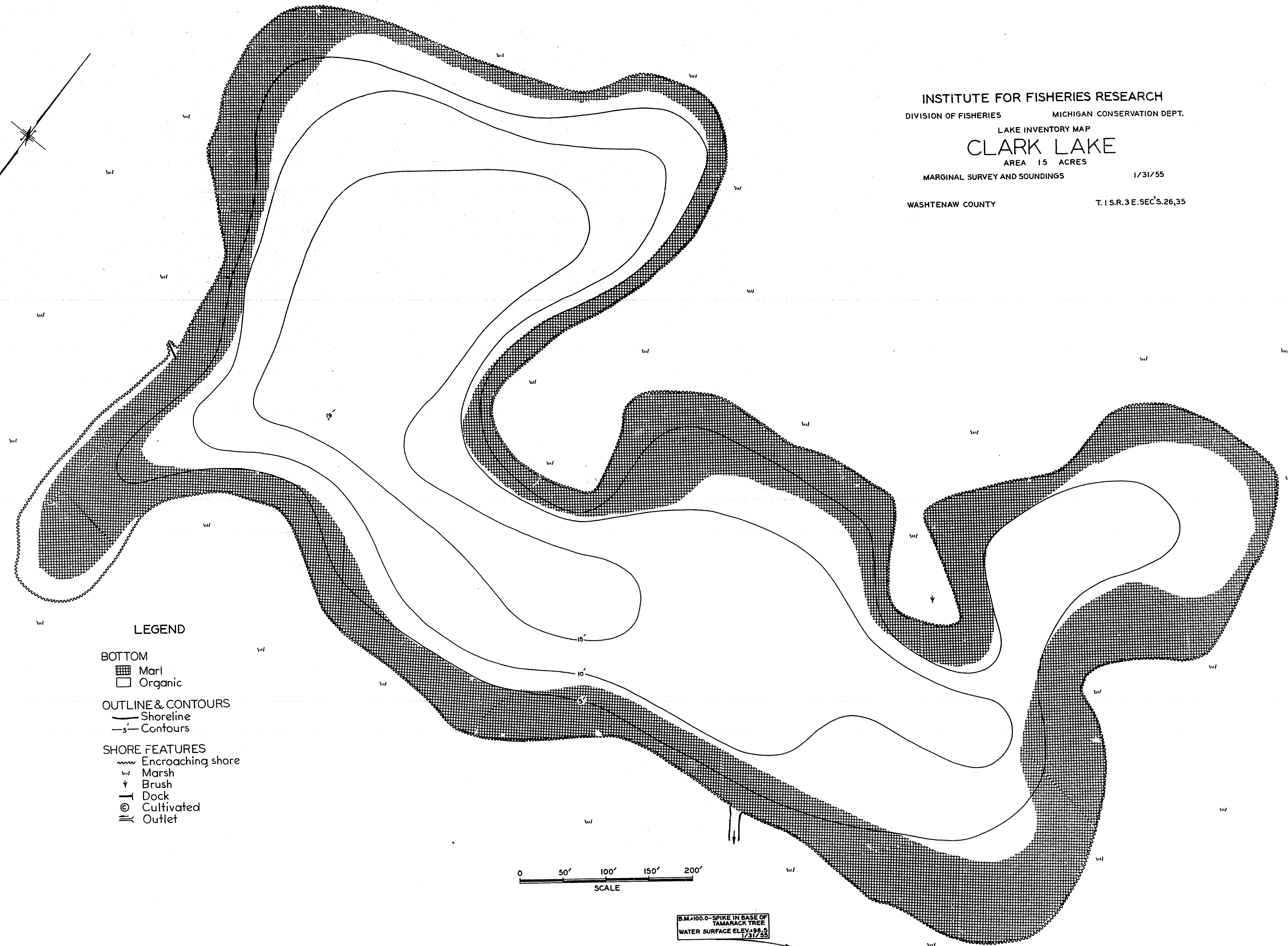
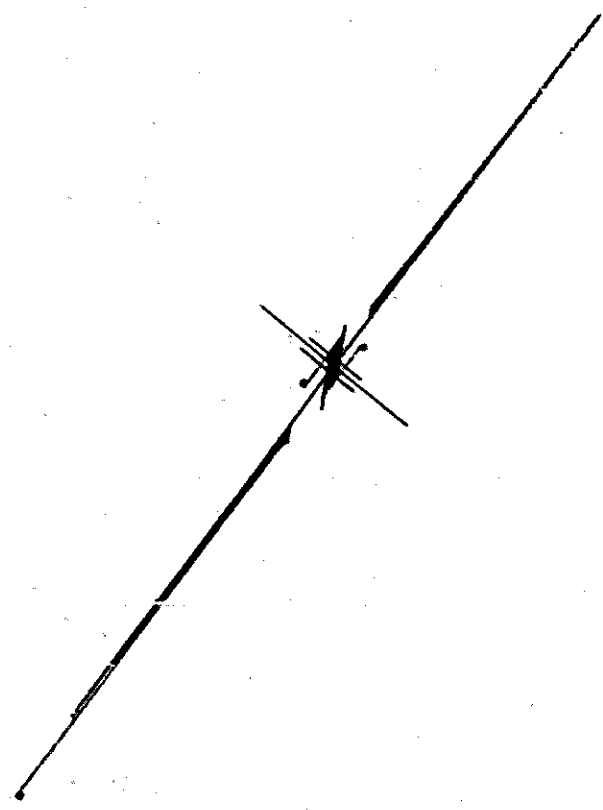
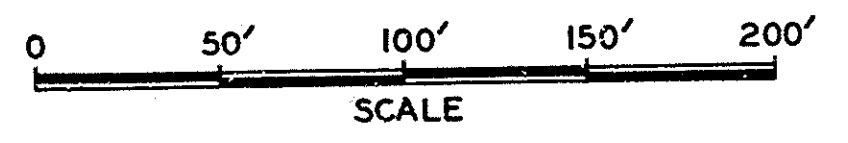


INSTITUTE FOR FISHERIES RESEARCH  
 DIVISION OF FISHERIES MICHIGAN CONSERVATION DEPT.  
 LAKE INVENTORY MAP  
**CLARK LAKE**  
 AREA 15 ACRES  
 MARGINAL SURVEY AND SOUNDINGS 1/31/55  
 WASHTENAW COUNTY T. 1 S. R. 3 E. SEC'S. 26, 35



- LEGEND**
- BOTTOM**  
 [Cross-hatched box] Marl  
 [White box] Organic
- OUTLINE & CONTOURS**  
 [Solid line] Shoreline  
 [Dashed line] Contours
- SHORE FEATURES**  
 [Wavy line] Encroaching shore  
 [Wavy line] Marsh  
 [Vertical line] Dock  
 [Circle with dot] Cultivated  
 [Two parallel lines] Outlet



B.M. 100.0 - SPIKE IN BASE OF  
 TAMARACK TREE  
 WATER SURFACE ELEV. 96.5  
 1/31/55