



INSTITUTE FOR FISHERIES RESEARCH
 DIVISION OF FISHERIES MICHIGAN CONSERVATION DEPT.
 LAKE INVENTORY MAP
GORMAN LAKE
 AREA 51.5 ACRES
 MARGINAL SURVEY AND SOUNDINGS 2/1,2/54
 WASHTENAW COUNTY T.1S.,R.3E.,SEC.26

LEGEND









BOTTOM

-  Sand
-  Organic
-  Deadhead

OUTLINE & CONTOURS

-  Shoreline
-  5' Contours

SHORE FEATURES

-  Slope
-  Unimproved road
-  Encroaching shore
-  Marsh
-  Brush
-  Wooded
-  Partly wooded
-  Pasture



B.M. 100.0 SPIRE IN BASE
 OF OAK TREE
 WATER SURF. ELEV. = 95.3
 2/2/54

PUBLIC
 PICNIC AREA