

# GLADWIN COUNTY FACILITIES

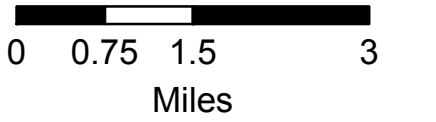

## DNR/DEQ Facilities



Updated: 11/15/2011

### Map Note:

Click the facility icons on the map to show Bing Map. Click on the listing below for the facilities web site.

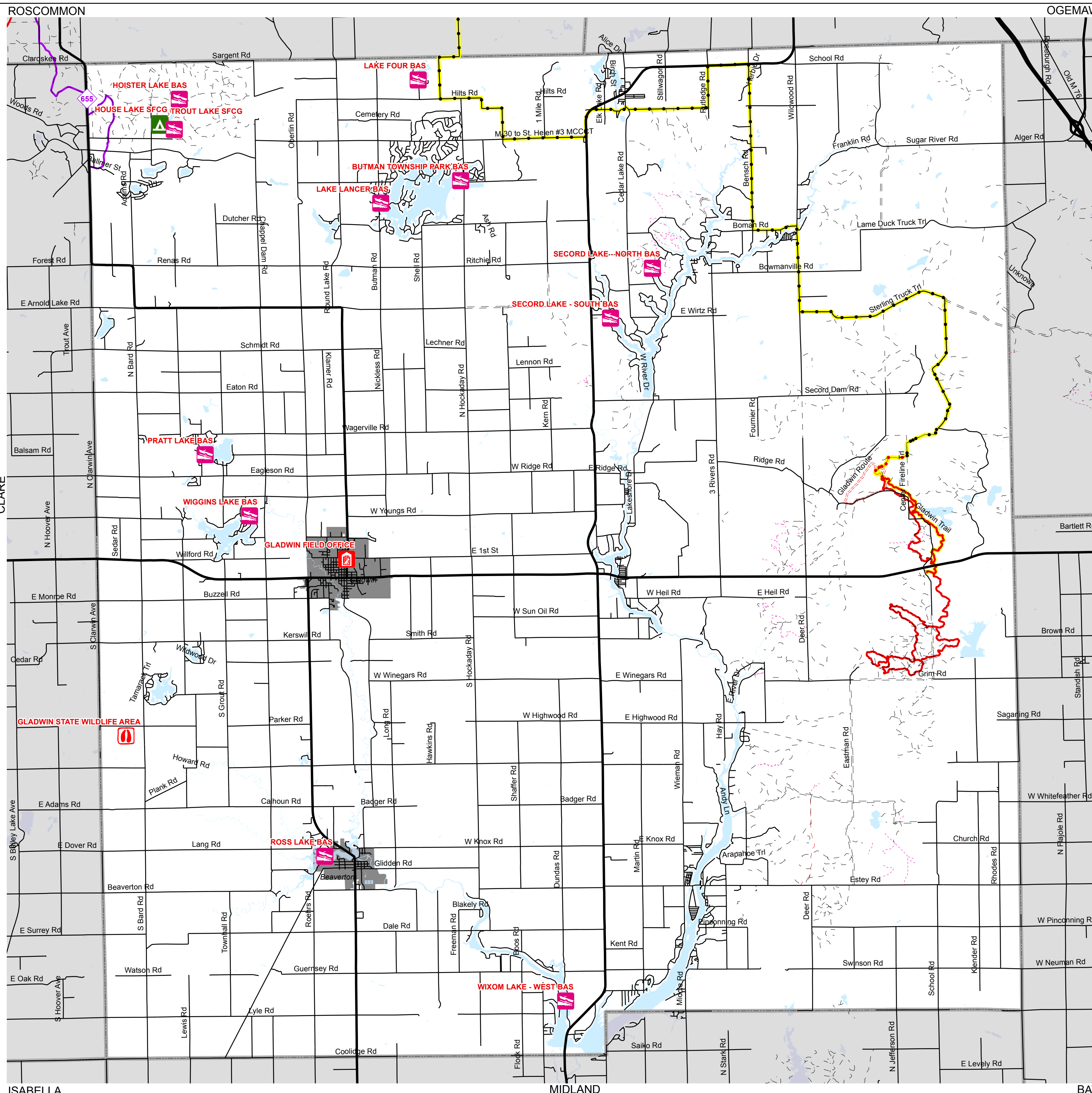


Prepared by: DNR/FMD/RAU

## List of Facilities

- BUTMAN TOWNSHIP PARK BAS
- GLADWIN FIELD OFFICE
- GLADWIN STATE WILDLIFE AREA
- HOISTER LAKE BAS
- HOUSE LAKE SFCG
- LAKE FOUR BAS
- LAKE LANCER BAS
- PRATT LAKE BAS
- ROSS LAKE BAS
- SECOND LAKE - NORTH BAS
- SECOND LAKE - SOUTH BAS
- TROUT LAKE SFCG
- TROUT LAKE SFCG BAS
- WIGGINS LAKE BAS
- WIXOM LAKE - WEST BAS

- DNR Designated Trails**
- ATV Trail
  - MCCCT Trails
  - Motorcycle-DNR Sticker
  - Motorcycle-Secretary of State License
  - Non-Motorized Trails
  - ORV Route
  - Rail to Trails
  - Snowmobile Trail



Map labels include surrounding counties: ROSCOMMON, OGE MAW, CLARE, ARENAC, ISABELLA, MIDLAND, and BAY. Major roads shown include M-65, M-30, and various local roads like Sargent Rd, Hills Rd, and Lechner Rd. Water bodies include Lake Michigan, Lake St. Clair, and several local lakes.