

HOUGHTON COUNTY FACILITIES

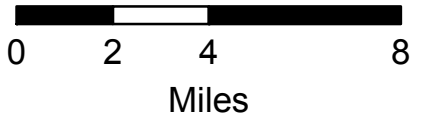

DNR/DEQ Facilities



Updated: 11/15/2011

Map Note:

Click the facility icons on the map to show Bing Map. Click on the listing below for the facilities web site.

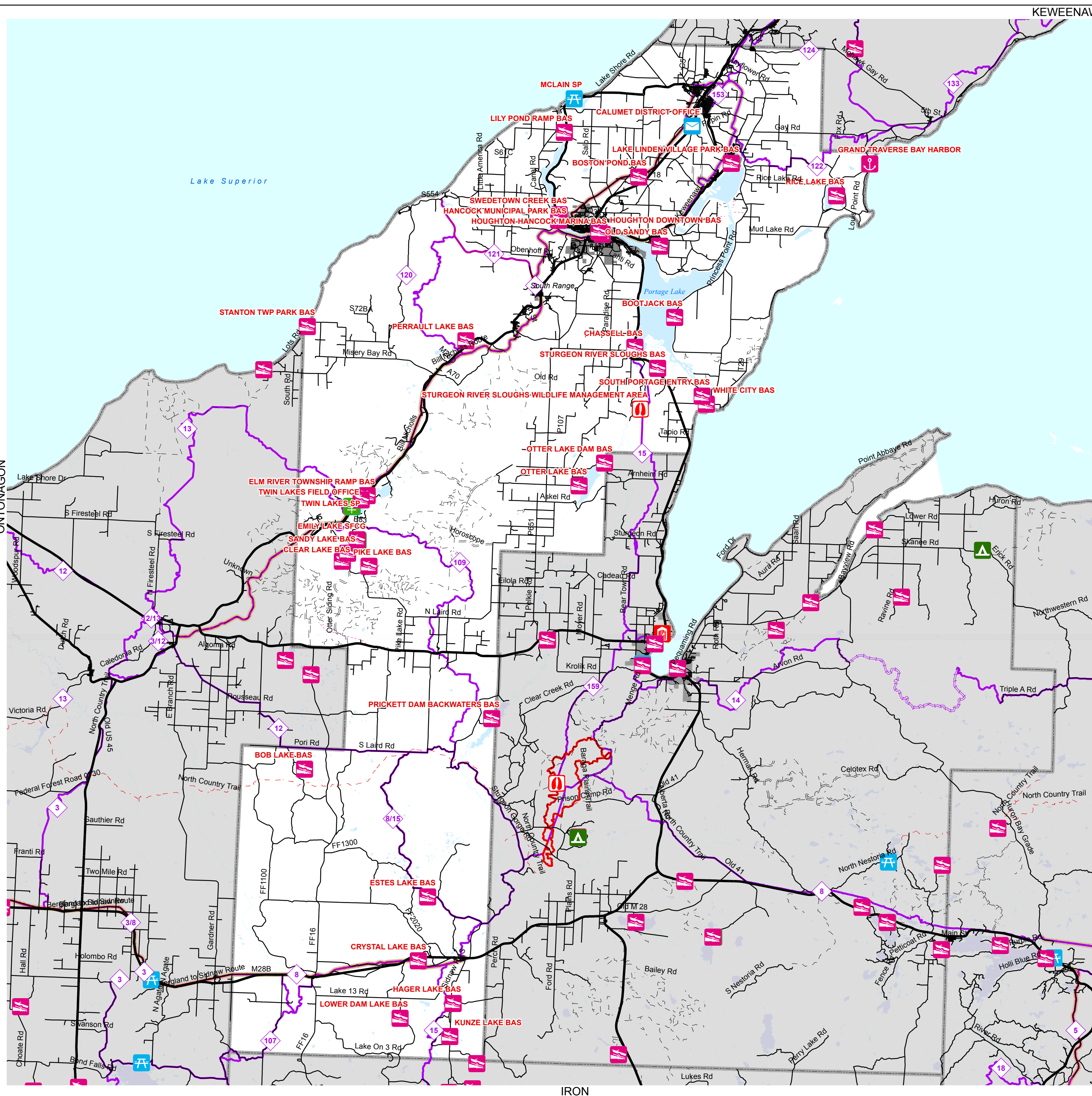


Prepared by: DNR/FMD/RAU

List of Facilities

- BOB LAKE BAS
- BOOTJACK BAS
- BOSTON POND BAS
- CALUMET DISTRICT OFFICE
- CHASSELL BAS
- CLEAR LAKE BAS
- CRYSTAL LAKE BAS
- ELM RIVER TOWNSHIP RAMP BAS
- EMILY LAKE SFCG
- EMILY LAKE SFCG BAS
- ESTES LAKE BAS
- GRAND TRAVERSE BAY HARBOR
- HAGER LAKE BAS
- HANCOCK MUNICIPAL PARK BAS
- HOUGHTON DOWNTOWN BAS
- HOUGHTON-HANCOCK MARINA BAS
- KUNZE LAKE BAS
- LAKE LINDEN VILLAGE PARK BAS
- LILY POND RAMP BAS
- LOWER DAM LAKE BAS
- MCLAIN SP
- OLD SANDY BAS
- OTTER LAKE BAS
- OTTER LAKE DAM BAS
- PERRAULT LAKE BAS
- PIKE LAKE BAS
- PRICKETT DAM BACKWATERS BAS
- RICE LAKE BAS
- SANDY LAKE BAS
- SOUTH PORTAGE ENTRY BAS
- STANTON TWP PARK BAS
- STURGEON RIVER SLOUGHS BAS
- STURGEON RIVER SLOUGHS WILDLIFE MANAGEMENT AREA
- SWEDETOWN CREEK BAS
- TWIN LAKES FIELD OFFICE
- TWIN LAKES SP
- TWIN LAKES SP BAS
- WHITE CITY BAS

- DNR Designated Trails
- ATV Trail
- MCCCT Trails
- Motorcycle-DNR Sticker
- Motorcycle-Secretary of State License
- Non-Motorized Trails
- ORV Route
- Rail to Trails
- Snowmobile Trail



ONTONAGON

BARAGA

IRON

KEWEENAW