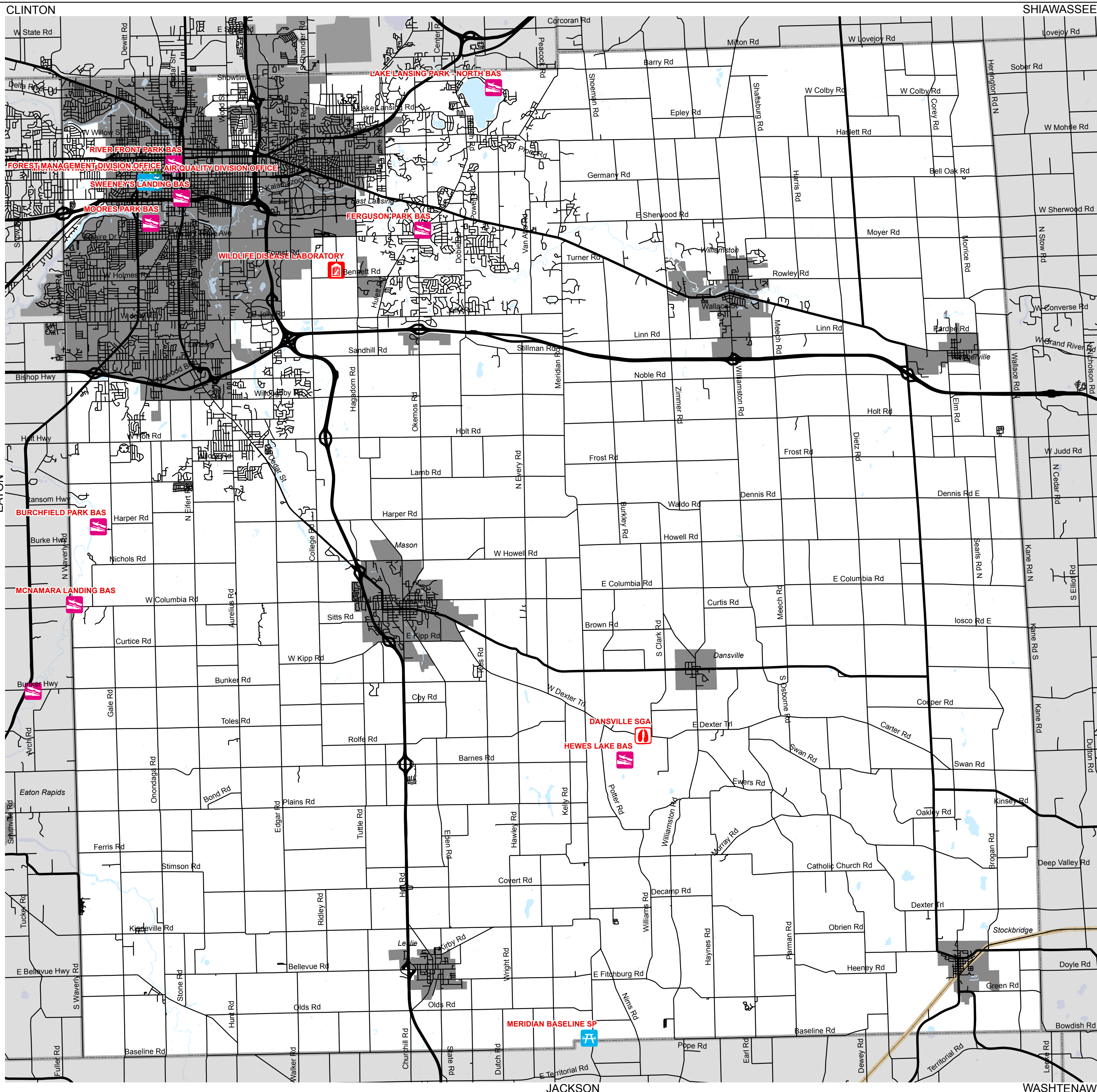






















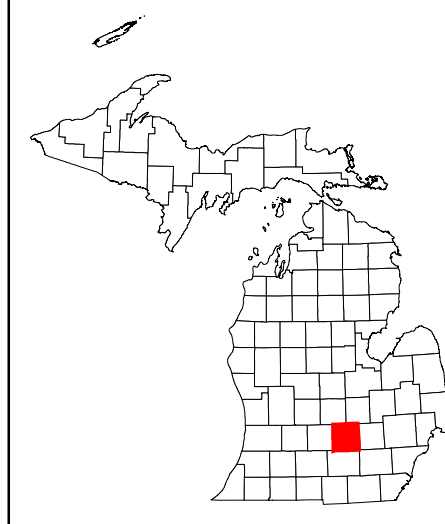


INGHAM COUNTY FACILITIES




DNR/DEQ Facilities


-  AIR QUALITY OFFICE
-  BOAT ACCESS SITE
-  ERMD OFFICE
-  FISHERIES OFFICE
-  FMD OFFICE
-  HARBOR
-  HISTORIC SITE
-  LAW ENFORCEMENT OFFICE
-  LOCK
-  MUSEUM
-  PARK OFFICE
-  REMEDIATION OFFICE
-  SCENIC SITE
-  STATE FOREST CAMPGROUND
-  STATE GAME AREA
-  STATE PARK
-  WATER RESOURCE OFFICE
-  WILDLIFE OFFICE
-  VISITOR CENTER
-  STATE FOREST
-  STATE PARK
-  STATE GAME AREA

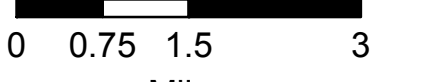


Updated: 11/15/2011

Map Note:
 Click the facility icons on the map to show Bing Map.
 Click on the listing below for the facilities web site.















Miles

Prepared by: DNR/FMD/RAU

List of Facilities

- AIR QUALITY DIVISION OFFICE
- BURCHFIELD PARK BAS
- DANSVILLE SGA
- FERGUSON PARK BAS
- FISHERIES DIVISION OFFICE
- FOREST MANAGEMENT DIVISION OFFICE
- HEWES LAKE BAS
- LAKE LANSING PARK - NORTH BAS
- LANSING DIVISION OFFICE
- LAW ENFORCEMENT DIVISION OFFICE
- MCMAMARA LANDING BAS
- MERIDIAN BASELINE SP
- MICHIGAN HISTORICAL MUSEUM
- MOORES PARK BAS
- RECREATION DIVISION OFFICE
- REMEDATION DIVISION OFFICE
- RIVER FRONT PARK BAS
- SWEENEY'S LANDING BAS
- WATER RESOURCE DIVISION OFFICE
- WILDLIFE DISEASE LABORATORY
- WILDLIFE DIVISION OFFICE

- DNR Designated Trails**
-  ATV Trail
 -  MCCCT Trails
 -  Motorcycle-DNR Sticker
 -  Motorcycle-Secretary of State License
 -  Non-Motorized Trails
 -  ORV Route
 -  Rail to Trails
 -  Snowmobile Trail