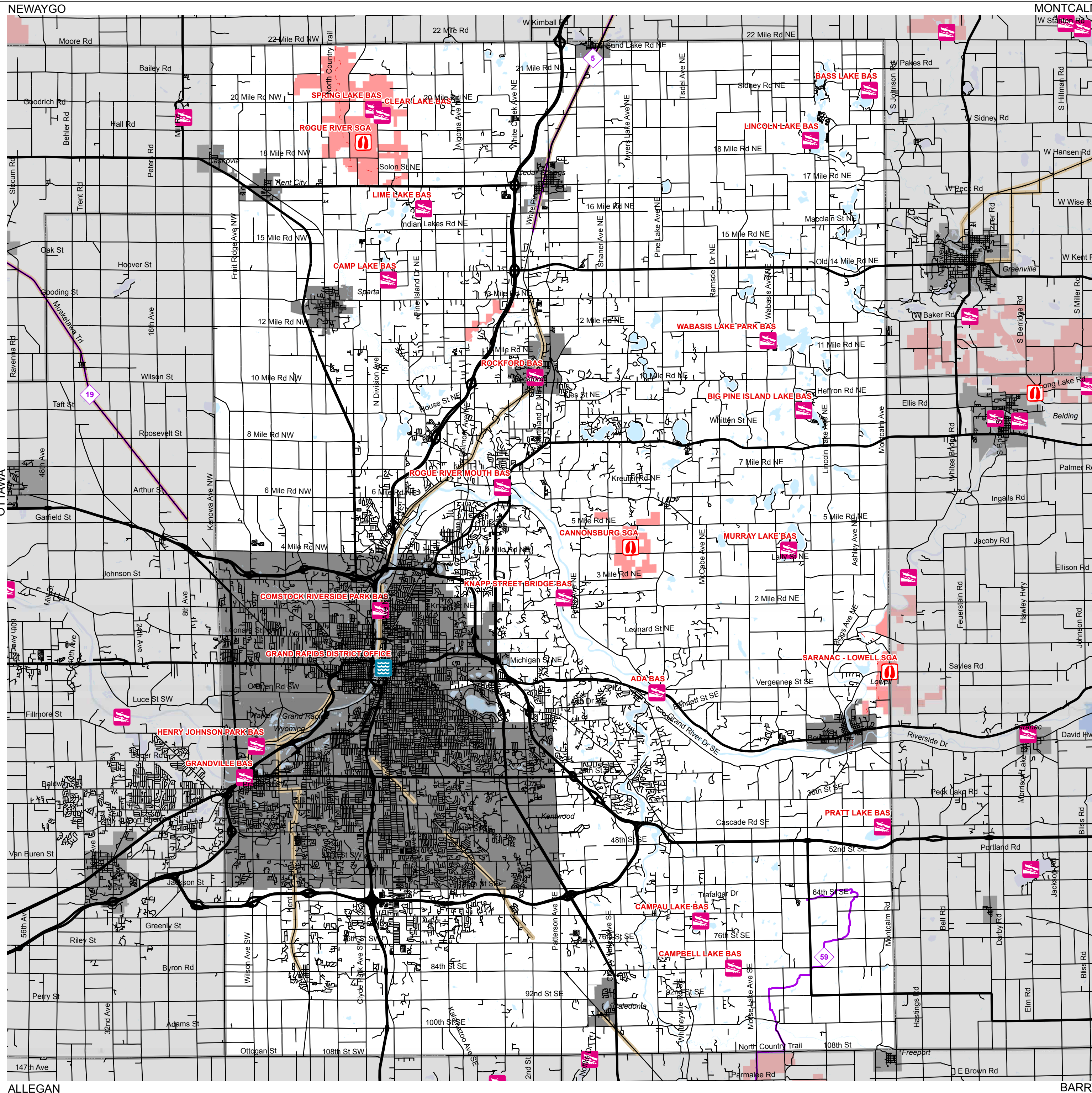






















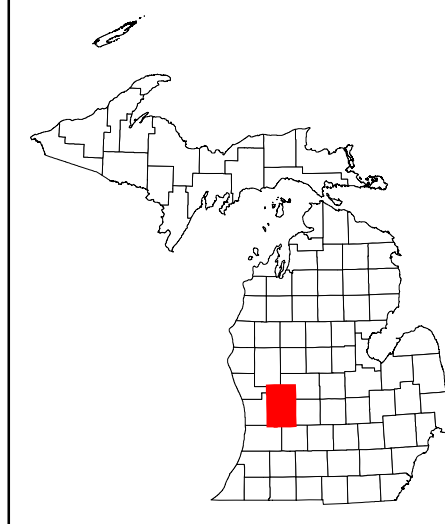


KENT COUNTY FACILITIES



DNR/DEQ Facilities

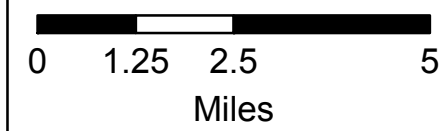

-  AIR QUALITY OFFICE
-  BOAT ACCESS SITE
-  ERMD OFFICE
-  FISHERIES OFFICE
-  FMD OFFICE
-  HARBOR
-  HISTORIC SITE
-  LAW ENFORCEMENT OFFICE
-  LOCK
-  MUSEUM
-  PARK OFFICE
-  REMEDIATION OFFICE
-  SCENIC SITE
-  STATE FOREST CAMPGROUND
-  STATE GAME AREA
-  STATE PARK
-  WATER RESOURCE OFFICE
-  WILDLIFE OFFICE
-  VISITOR CENTER
-  STATE FOREST
-  STATE PARK
-  STATE GAME AREA



Updated: 11/15/2011

Map Note:









Click the facility icons on the map to show Bing Map. Click on the listing below for the facilities web site.



Prepared by: DNR/FMD/RAU

List of Facilities

- ADA BAS
- BASS LAKE BAS
- BIG PINE ISLAND LAKE BAS
- CAMP LAKE BAS
- CAMPAU LAKE BAS
- CAMPBELL LAKE BAS
- CANNONBURG SGA
- CLEAR LAKE BAS
- COMSTOCK RIVERSIDE PARK BAS
- GRAND RAPIDS DISTRICT OFFICE
- GRANDVILLE BAS
- HENRY JOHNSON PARK BAS
- KNAPP STREET BRIDGE BAS
- LIME LAKE BAS
- LINCOLN LAKE BAS
- MURRAY LAKE BAS
- PRATT LAKE BAS
- ROCKFORD BAS
- ROGUE RIVER MOUTH BAS
- ROGUE RIVER SGA
- SARANAC - LOWELL SGA
- SPRING LAKE BAS
- WABASIS LAKE PARK BAS

- ### DNR Designated Trails
-  ATV Trail
 -  MCCCT Trails
 -  Motorcycle-DNR Sticker
 -  Motorcycle-Secretary of State License
 -  Non-Motorized Trails
 -  ORV Route
 -  Rail to Trails
 -  Snowmobile Trail