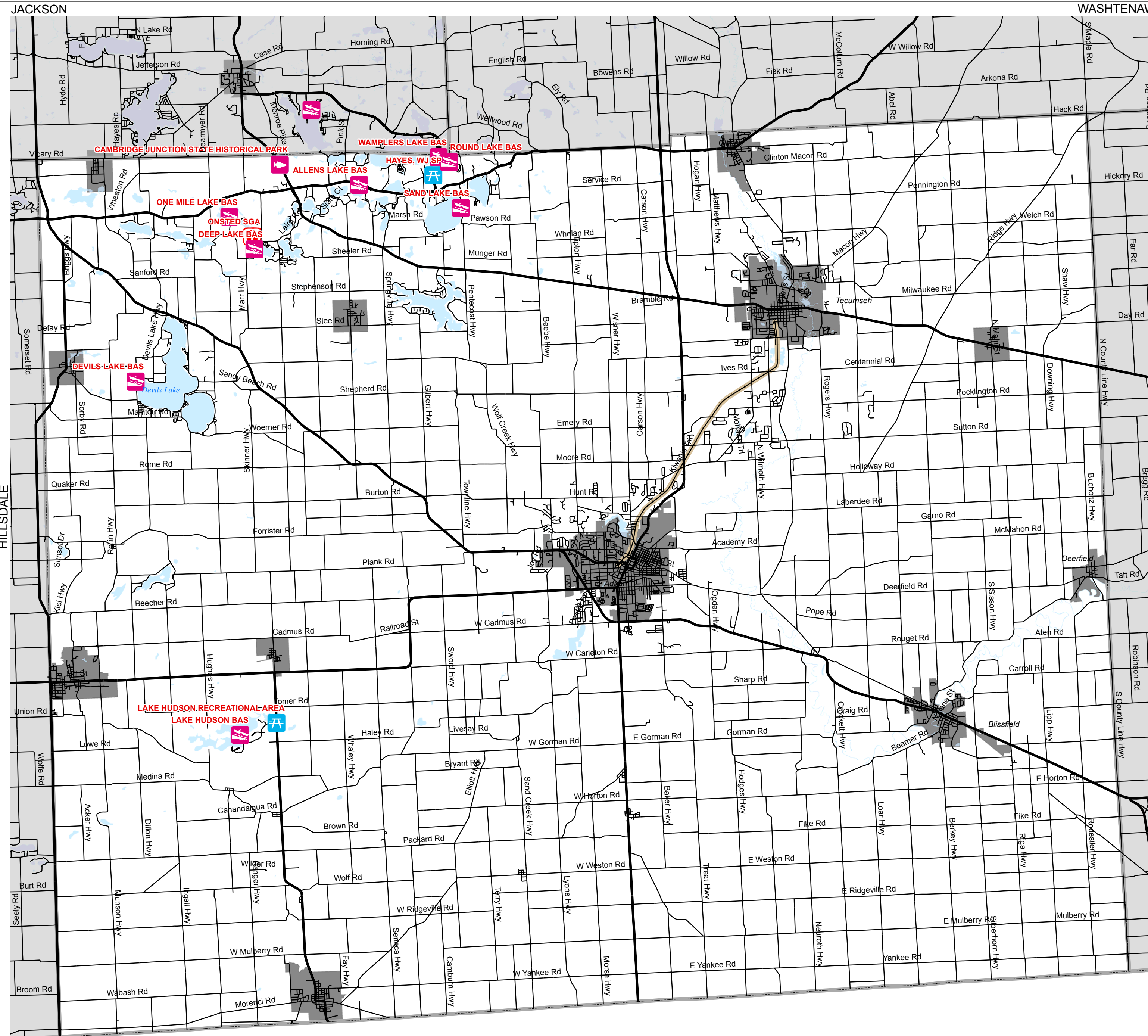
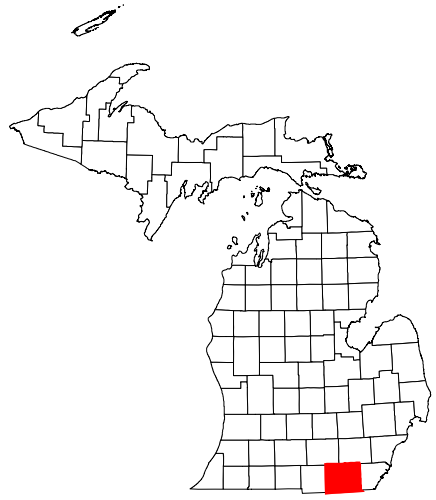


LENAWEE COUNTY FACILITIES



DNR/DEQ Facilities

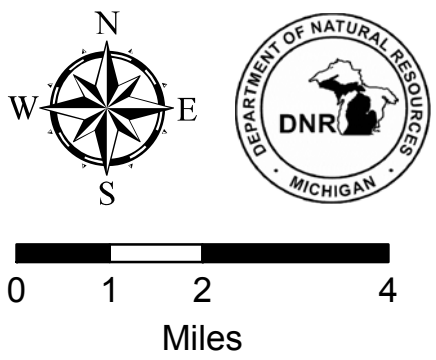
-  AIR QUALITY OFFICE
-  BOAT ACCESS SITE
-  ERMD OFFICE
-  FISHERIES OFFICE
-  FMD OFFICE
-  HARBOR
-  HISTORIC SITE
-  LAW ENFORCEMENT OFFICE
-  LOCK
-  MUSEUM
-  PARK OFFICE
-  REMEDIATION OFFICE
-  SCENIC SITE
-  STATE FOREST CAMPGROUND
-  STATE GAME AREA
-  STATE PARK
-  WATER RESOURCE OFFICE
-  WILDLIFE OFFICE
-  VISITOR CENTER
-  STATE FOREST
-  STATE PARK
-  STATE GAME AREA



Updated: 11/15/2011

Map Note:

Click the facility icons on the map to show Bing Map. Click on the listing below for the facilities web site.











Prepared by: DNR/FMD/RAU

List of Facilities

- ALLENS LAKE BAS
- CAMBRIDGE JUNCTION STATE HISTORICAL PARK
- DEEP LAKE BAS
- DEVILS LAKE BAS
- HAYES, WJ SP
- LAKE HUDSON BAS
- LAKE HUDSON RECREATIONAL AREA
- ONE MILE LAKE BAS
- ONSTED SGA
- ROUND LAKE BAS
- SAND LAKE BAS
- WALKER TAVERN
- WAMPLERS LAKE BAS

DNR Designated Trails

-  ATV Trail
-  MCCCT Trails
-  Motorcycle-DNR Sticker
-  Motorcycle-Secretary of State License
-  Non-Motorized Trails
-  ORV Route
-  Rail to Trails
-  Snowmobile Trail