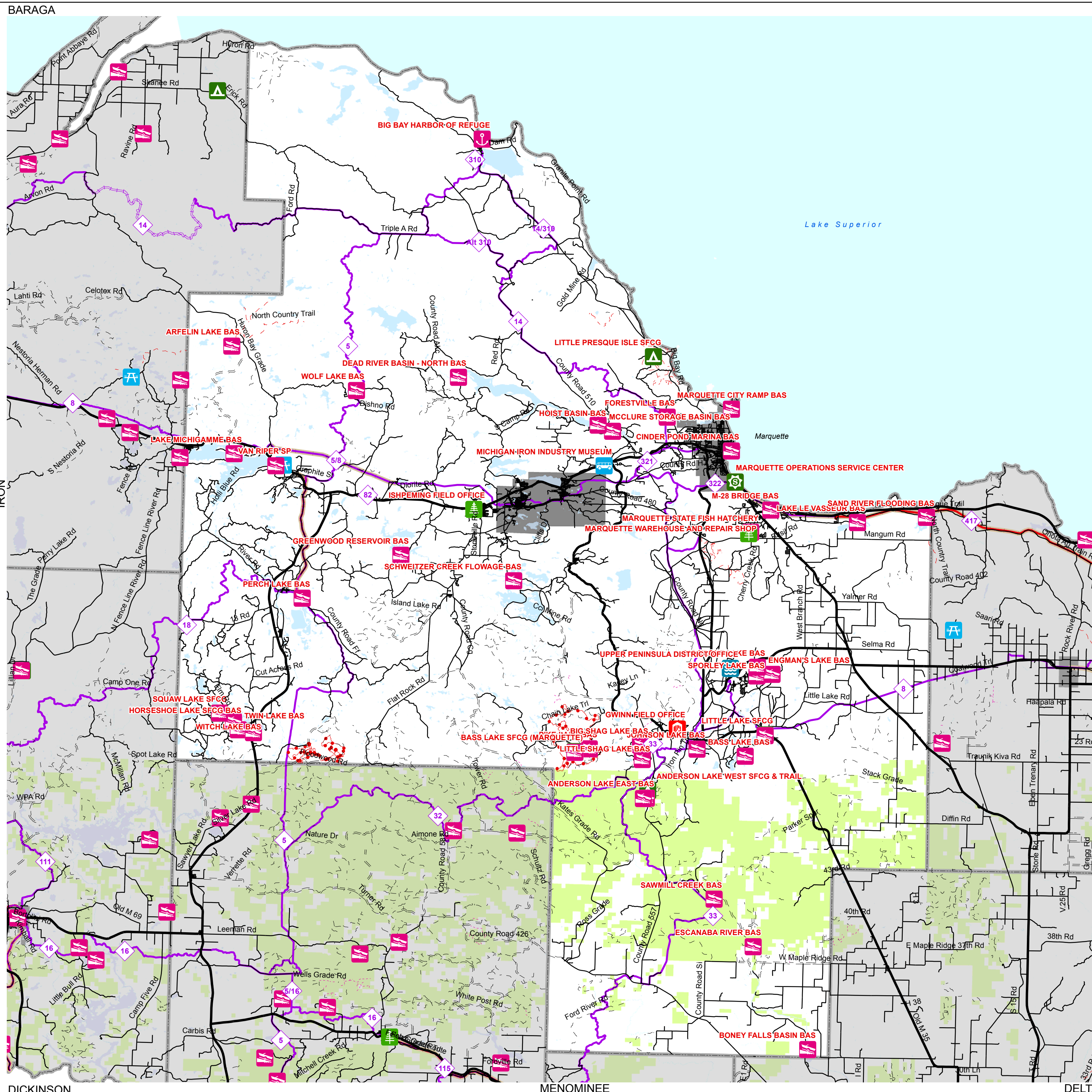






















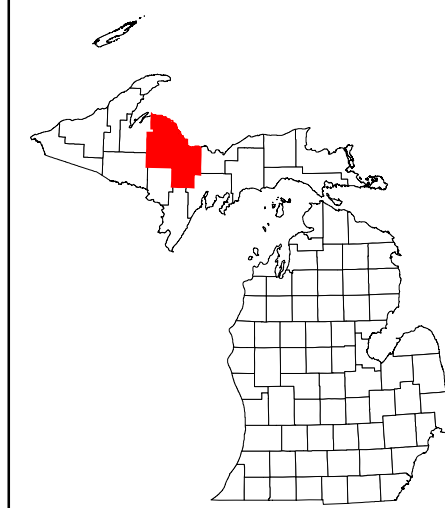


MARQUETTE COUNTY FACILITIES



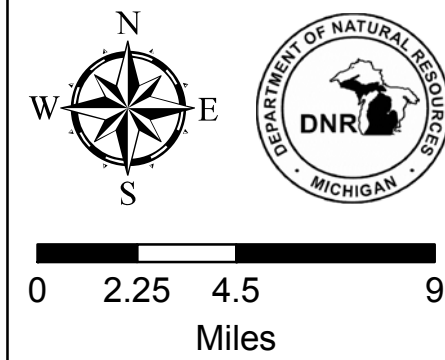
DNR/DEQ Facilities

-  AIR QUALITY OFFICE
-  BOAT ACCESS SITE
-  ERMD OFFICE
-  FISHERIES OFFICE
-  FMD OFFICE
-  HARBOR
-  HISTORIC SITE
-  LAW ENFORCEMENT OFFICE
-  LOCK
-  MUSEUM
-  PARK OFFICE
-  REMEDIATION OFFICE
-  SCENIC SITE
-  STATE FOREST CAMPGROUND
-  STATE GAME AREA
-  STATE PARK
-  WATER RESOURCE OFFICE
-  WILDLIFE OFFICE
-  VISITOR CENTER
-  STATE FOREST
-  STATE PARK
-  STATE GAME AREA



Updated: 11/15/2011








Map Note:
 Click the facility icons on the map to show Bing Map.
 Click on the listing below for the facilities web site.



Prepared by: DNR/FMD/RAU

List of Facilities

- ANDERSON LAKE EAST BAS
- ANDERSON LAKE WEST SFCG & TRAIL
- ANDERSON LAKE WEST SFCG & TRAIL BAS
- ARFELIN LAKE BAS
- BASS LAKE BAS
- BASS LAKE SFCG (MARQUETTE)
- BASS LAKE SFCG (MARQUETTE) BAS
- BIG BAY HARBOR OF REFUGE
- BIG SHAG LAKE BAS
- BIG TROUT LAKE BAS
- BONEY FALLS BASIN BAS
- CINDER POND MARINA BAS
- DEAD RIVER BASIN - NORTH BAS
- ENGMAN'S LAKE BAS
- ESCANABA RIVER BAS
- FORESTVILLE BAS
- GREENWOOD RESERVOIR BAS
- GWINN FIELD OFFICE
- HOIST BASIN BAS
- HORSESHOE LAKE SFCG BAS
- ISHPEMING FIELD OFFICE
- JOHNSON LAKE BAS
- LAKE LE VASSEUR BAS
- LAKE MICHIGAMME BAS
- LITTLE LAKE SFCG
- LITTLE LAKE SFCG BAS
- LITTLE PRESQUE ISLE SFCG
- LITTLE SHAG LAKE BAS
- M-28 BRIDGE BAS
- MARQUETTE CITY RAMP BAS
- MARQUETTE OPERATIONS SERVICE CENTER
- MARQUETTE STATE FISH HATCHERY
- MARQUETTE WAREHOUSE AND REPAIR SHOP
- MCCLURE STORAGE BASIN BAS
- MICHIGAN IRON INDUSTRY MUSEUM
- PERCH LAKE BAS
- PIKE LAKE BAS

- DNR Designated Trails**
-  ATV Trail
 -  MCCCT Trails
 -  Motorcycle-DNR Sticker
 -  Motorcycle-Secretary of State License
 -  Non-Motorized Trails
 -  ORV Route
 -  Rail to Trails
 -  Snowmobile Trail

- SAND RIVER FLOODING BAS
- SAWMILL CREEK BAS
- SCHWEITZER CREEK FLOWAGE BAS
- SPORLEY LAKE BAS
- SQUAW LAKE SFCG
- SQUAW LAKE SFCG BAS
- TWIN LAKE BAS
- UPPER PENINSULA DISTRICT OFFICE
- UPPER PENINSULA FIELD HQ
- VAN RIPER SP
- VAN RIPER SP BAS
- WITCH LAKE BAS
- WOLF LAKE BAS