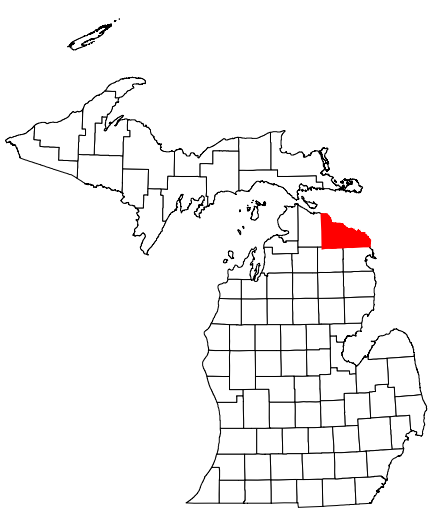


PRESQUE ISLE COUNTY FACILITIES

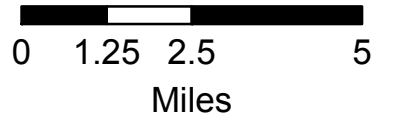

DNR/DEQ Facilities



Updated: 11/16/2011

Map Note:

Click the facility icons on the map to show Bing Map. Click on the listing below for the facilities web site.



Prepared by: DNR/FMD/RAU

List of Facilities

- BEAR DEN LAKE BAS
- GRAND LAKE BAS
- HAMMOND BAY BAS
- HAMMOND POINT BAS
- HOEFT, P.H. SP
- LAKE EMMA BAS
- LAKE FERDELMAN BAS
- LAKE MAY BAS
- LAKE NETTIE BAS
- LITTLE TOMAHAWK LAKE BAS
- LONG LAKE BAS
- LOST LAKE BAS
- OCQUEOC FALLS SFCG
- OCQUEOC RIVER MOUTH BAS
- ONAWAY FIELD OFFICE
- ONAWAY SP
- ONAWAY SP BAS
- PRESQUE ISLE BAS
- PRESQUE ISLE STATE HARBOR
- ROGERS CITY RAMP BAS
- SHOEPAC LAKE SFCG
- SHOEPAC LAKE SFCG BAS
- SUNKEN LAKE PARK BAS
- THOMPSONS HARBOR SP
- TOMAHAWK CREEK FLOODING SFCG
- TOMAHAWK LAKE SFCG
- TOMAHAWK LAKE SFCG BAS
- TOWNHALL BAS

- DNR Designated Trails
- ATV Trail
 - MCCCT Trails
 - Motorcycle-DNR Sticker
 - Motorcycle-Secretary of State License
 - Non-Motorized Trails
 - ORV Route
 - Rail to Trails
 - Snowmobile Trail

