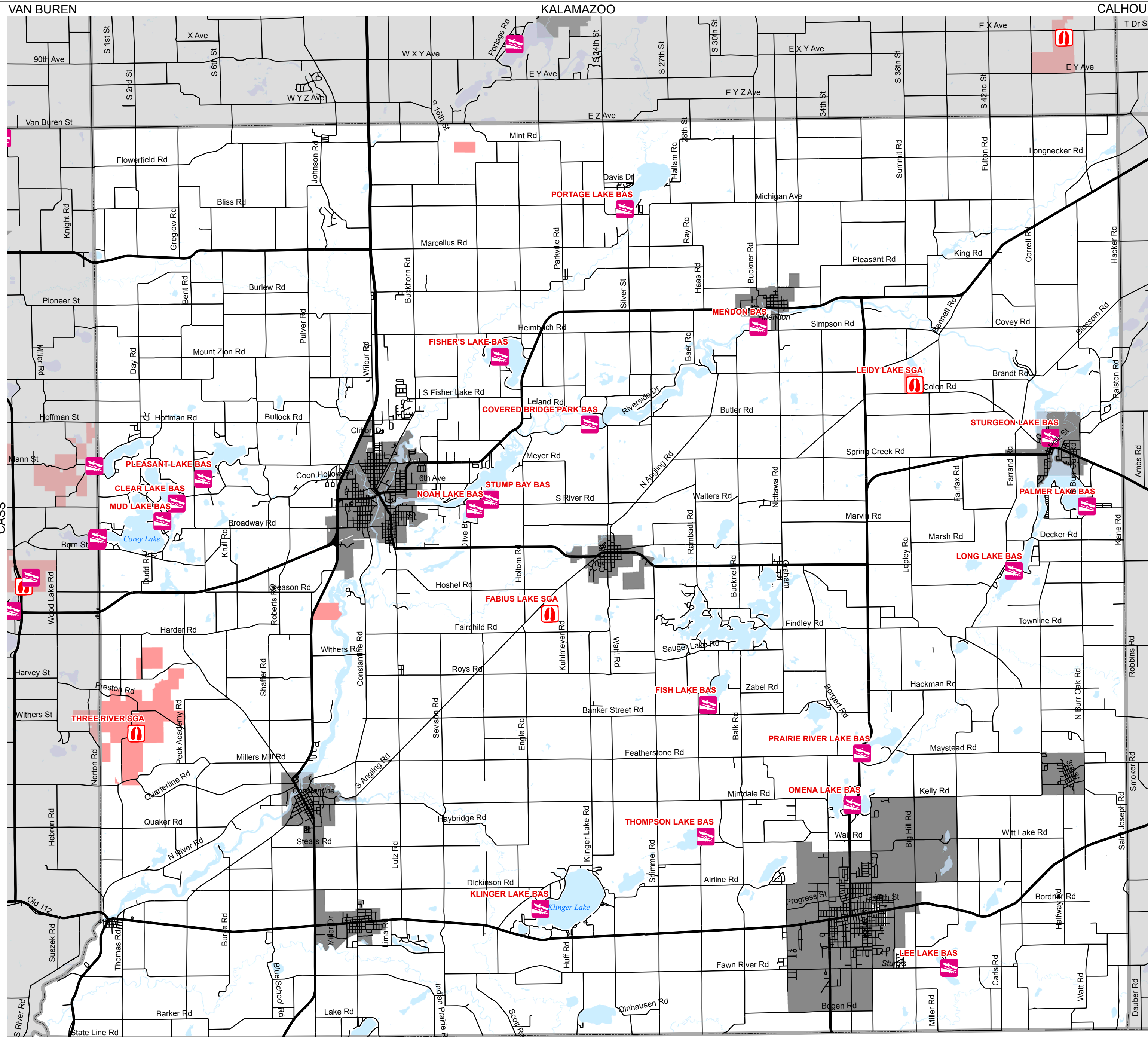






















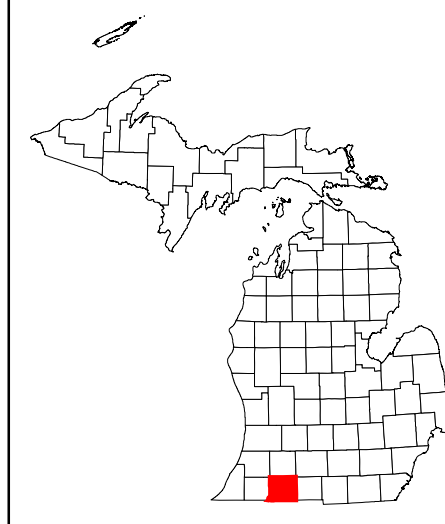


ST JOSEPH COUNTY FACILITIES




DNR/DEQ Facilities

-  AIR QUALITY OFFICE
-  BOAT ACCESS SITE
-  ERMD OFFICE
-  FISHERIES OFFICE
-  FMD OFFICE
-  HARBOR
-  HISTORIC SITE
-  LAW ENFORCEMENT OFFICE
-  LOCK
-  MUSEUM
-  PARK OFFICE
-  REMEDIATION OFFICE
-  SCENIC SITE
-  STATE FOREST CAMPGROUND
-  STATE GAME AREA
-  STATE PARK
-  WATER RESOURCE OFFICE
-  WILDLIFE OFFICE
-  VISITOR CENTER
-  STATE FOREST
-  STATE PARK
-  STATE GAME AREA



Updated: 11/16/2011

Map Note:
Click the facility icons on the map to show Bing Map. Click on the listing below for the facilities web site.











0 0.75 1.5 3
Miles

Prepared by: DNR/FMD/RAU

List of Facilities

- CLEAR LAKE BAS
- COVERED BRIDGE PARK BAS
- FABIUS LAKE SGA
- FISH LAKE BAS
- FISHER'S LAKE BAS
- KLINGER LAKE BAS
- LEE LAKE BAS
- LEIDY LAKE SGA
- LONG LAKE BAS
- MENDON BAS
- MUD LAKE BAS
- NOAH LAKE BAS
- OMENA LAKE BAS
- PALMER LAKE BAS
- PLEASANT LAKE BAS
- PORTAGE LAKE BAS
- PRAIRIE RIVER LAKE BAS
- STUMP BAY BAS
- STURGEON LAKE BAS
- THOMPSON LAKE BAS
- THREE RIVER SGA

- DNR Designated Trails
-  ATV Trail
 -  MCCCT Trails
 -  Motorcycle-DNR Sticker
 -  Motorcycle-Secretary of State License
 -  Non-Motorized Trails
 -  ORV Route
 -  Rail to Trails
 -  Snowmobile Trail