Township No. IV North, Range No. X West Mer. (Mic. Ter.)

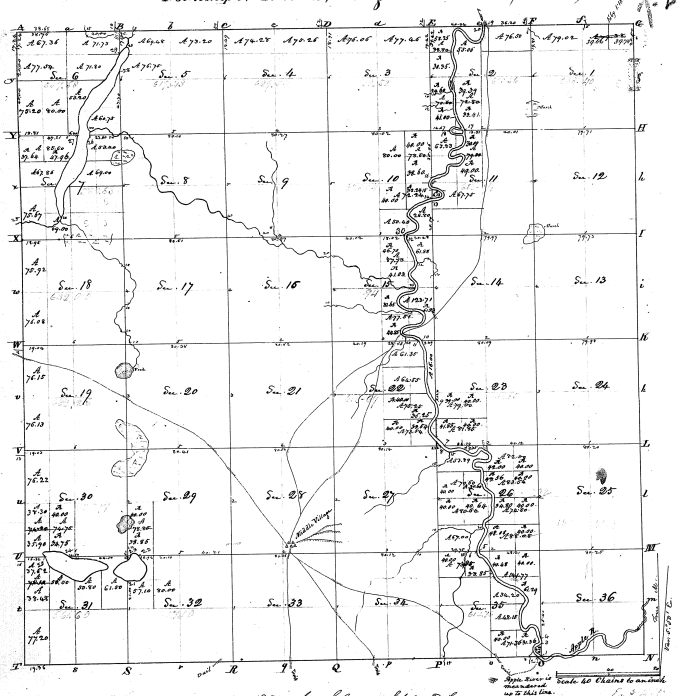

Surveyed in December 1830 - by Sylvester Sibley D.S.

Contents

Sections	Acres	N.B.	Sections	Acres	N.B.
N.L. NE 1	79	38	E½ 19	320	
S.L. " "	80		E.L. NW "	80	
N.L. NW "	79	02	W.L. " "	76	15
S.L. " "	80		E.L. SW "	80	
S.L. " "	320		W.L. " "	76	13
N.L. NE 2	76	50	Sec. 20	640	
S.L. " "	80		21	640	
SE fr. NW "	55	06	W½ 22	320	
NW fr. NW "	88	60	N.L. NE "	61	35
SE "	160		S.L. " "	64	55
E fr. SW "	72	80	N.L. SE "	75	25
W fr. " "	70	60	S.L. " "	73	54
N.L. NE 3	77	46	NE frac. "	16	00
S.L. " "	80		E½ 23	320	
N.L. NW "	76	06	NW "	160	
S.L. " "	80		N.L. SW "	79	00
S.L. " "	320		S.L. " "	81	85
N.L. NE 4	75	25	Sec. 24	640	
S.L. " "	80		25	640	
N.L. NW "	74	28	N.L. NE 26	82	00
S.L. " "	80		S.L. " "	83	56
S½ "	320		N.L. NW "	9	35
N.L. NE 5	73	20	N.L. " "	53	89
S.L. " "	80		S.L. " "	70	60
N.L. NW "	69	48	N.L. SE "	74	80
S.L. " "	76	75	S.L. " "	88	08
S½ "	320		N.L. SW "	80	64
N.L. NE 6	71	73	S.L. " "	67	00
S.L. " "	71	80	Sec. 27	640	
N.L. NW "	67	36	28	640	
S.L. " "	77	54	N½ 29	320	
SE frac. "	60	75	SE "	160	
W½ SE "	53	20	E.L. SW "	80	
E.L. SW "	80		W½ " "	78	85
W.L. " "	75	20	E½ 30	320	
N.L. NE 7	53	40	E.L. NW "	80	
S.L. " "	69	00	W.L. " "	76	22
N.L. NW "	85	60	E.L. SW "	74	75
S.L. " "	67	86	W.L. " "	74	20
SE "	160		E.L. NE 31	61	50
E.L. SW "	69	00	W.L. " "	50	80
W.L. " "	75	67	E.L. NW "	56	00
Sec. 8	640		W.L. " "	76	10
9	640		SE "	160	
E.L. NE 10	78	60	E.L. SW "	80	
W.L. " "	80		W.L. " "	77	20
N.L. SE "	72	24	NE 32	160	
S.L. " "	50	40	E.L. NW "	80	
SE frac. "	24	80	W.L. " "	57	10
W½ "	320		S½ "	320	
E½ 11	320		Sec. 33	640	
E fr. NW "	79	00	34	640	
N.L. SW "	67	75	S.W. NE 35	34	20
S.L. " "	80		N.L. NW "	73	85
NW frac. "	63	83	S.L. " "	80	
West frac. "	6	13	N.L. SE "	48	15
Sec. 12	640		S.L. " "	71	36
13	640		SW "	160	
14	640		NE frac. "	141	77
E frac. 15	123	71	SE frac. "	3	43
W fr. NE "	87	73	Sec. 36	640	
W fr. SE "	77	57		11,309	92
W½ "	320			11228	26
Sec. 16	640		Total Amount	22,537	18
17	640				
E½ 18	320				
E.L. NW "	80				
W.L. " "	75	72			
E.L. SW "	80				
W.L. " "	76	08			
	11,309	26			

7-27 (2)

Islands in Thorn Apple River

Township No. 4 N. Range No. 10 W. Mer. Mich.

7-27

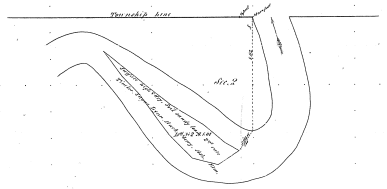



Meanders of								
Posts	Courses	Ch.s Lk.s	Posts	Courses	Ch.s Lk.s	Posts	Courses	Ch.s Lk.s

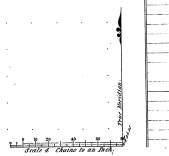

Total number of Acres

Surveys Designated.	By Whom Surveyed.	Date of Contract.	Amount of Surveys M. Ch.s Lk.s	When Surveyed.	When Charged in the Surv.r Gen.l's acc.t
Township lines.					
Subdivisions.	That Whelpley	Instructions May 1st 1854		1856	

The above Map of Township No. 4 North of Range No. 10 West of the Principal Meridian of Michigan is strictly conformable to the field notes of the survey thereof on file in this Office, which have been examined and approved.

Surveyor General's Office, Detroit April 15th 1857 } Ed. Emmons Sur.r Gen.l