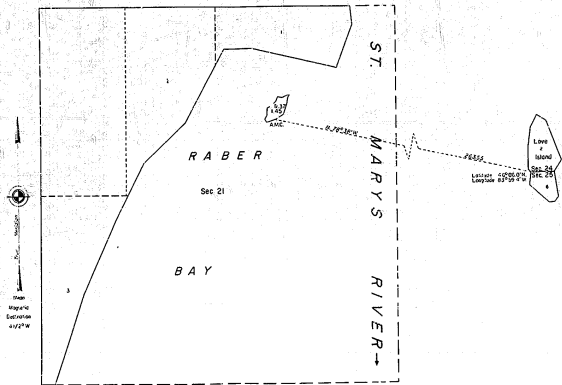


ORIGINAL

TOWNSHIP 43 NORTH, RANGE 3 EAST, OF THE MICHIGAN MERIDIAN, MICHIGAN.
SURVEY OF ONE ISLAND

33-17



A history of surveys is contained in the field notes.

This plat represents the survey of one island in Raber Bay, T. 43 N., R. 3 E., Michigan Meridian, Michigan.

Except as indicated herein, the bearings and areas are as shown on the plat approved January 27, 1946, and the plat accepted March 26, 1948.

Survey conducted by Gary L. Kratz, Cadastral Surveyor, beginning July 18, 1977, and completed July 21, 1977, pursuant to Special Instructions dated June 2, 1977, for Group No. 78, Michigan.

UNITED STATES DEPARTMENT OF THE INTERIOR
BUREAU OF LAND MANAGEMENT
Denver, Colorado November 19, 1981

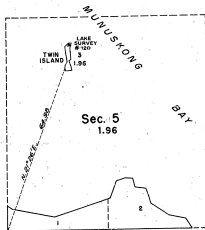
This plat is actually conformable to the approved field notes, and the survey, having been correctly executed in accordance with the requirements of law and the regulations of this Bureau, is hereby accepted.

For the Director

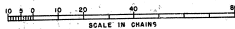
Acting Chief, Cadastral Survey
Examination and Approval Staff

TOWNSHIP 43 NORTH, RANGE 3 EAST, OF THE MICHIGAN MERIDIAN, MICHIGAN
SURVEY OF ISLAND, SECTION 5

33-11 m



AREA SURVEYED: 1.96 ACRES



THIS PLAT REPRESENTS THE SURVEY OF AN ISLAND IN MUNUSONG BAY IN SEC. 5, WHICH WAS NOT INCLUDED IN THE ORIGINAL SURVEY OF THE TOWNSHIP AS REPRESENTED BY THE PLAT APPROVED JANUARY 31, 1846.

UNITED STATES DEPARTMENT OF THE INTERIOR
BUREAU OF LAND MANAGEMENT
WASHINGTON, D. C., MARCH 1, 1931

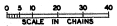
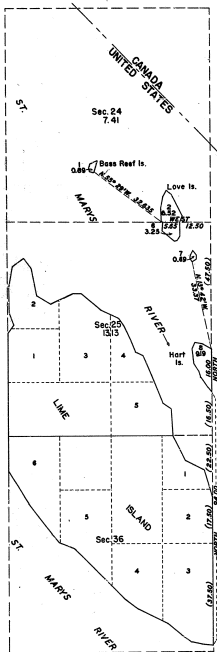
THIS PLAT IS STRICTLY CONFORMABLE TO THE APPROVED FIELD NOTES, AND THE SURVEY, HAVING BEEN CORRECTLY EXECUTED IN ACCORDANCE WITH THE REQUIREMENTS OF LAW AND THE REGULATIONS OF THIS BUREAU, IS HEREBY RECEIVED.

FOR THE DIRECTOR
Earl A. Hammon
CHIEF, DIVISION OF CADASTRAL ENGINEERING

SURVEYED BY NORVILLE C. SHEARER ON JULY 13
AND 14, 1930, UNDER SPECIAL INSTRUCTIONS FOR GROUP
58, DATED JUNE 28, 1930.

TOWNSHIP 43 NORTH, RANGE 3 EAST, MICHIGAN MERIDIAN, MICHIGAN
 SURVEY OF ISLANDS IN SECTIONS 24 AND 25

33-17 (2)



Area Surveyed: 20.54 Acres

This plat represents the survey of Base Reef Island, Love Island, an unnamed island and a portion of Hart Island in St. Marys River, which were not included in the original survey of T. 43 N., R. 3 E., as represented on the plat approved January 31, 1846.

Surveyed by Hugh B. Crawford, Cadastral Surveyor, from July 30 to August 8, 1907, under Special Instructions for Group 66, Michigan, dated May 28, 1907.

UNITED STATES DEPARTMENT OF THE INTERIOR
 BUREAU OF LAND MANAGEMENT
 Washington, D. C. March 25, 1908

This plat is strictly conformable to the approved field notes, and the survey, having been correctly executed in accordance with the requirements of law and the regulations of this Bureau, is hereby accepted.

For the Director
Harold G. ...
 Cadastral Engineering Staff Officer