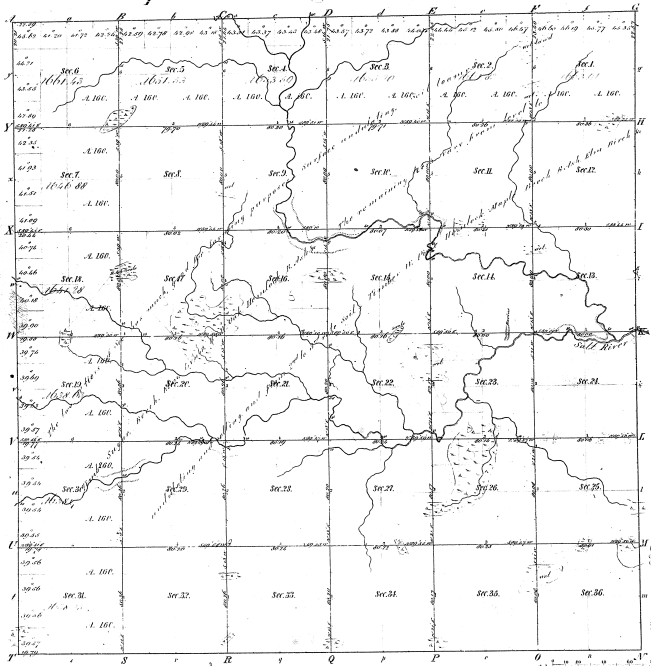


Re-Survey of  
**Township 1° 15' N. Range 1° 3' W. Mer. Mich.**



Mentions of					
Paul Caswell	1822	Paul Caswell	1822	Paul Caswell	1822
13-22					

13-22

Total number of Acres. 33,150.71					
Survey Designated	By Whom Surveyed	Date of Contract	Amount of Survey	When Surveyed	Remarks
Township	John A. Cook	Nov 17 1850	33,150.71	1850	1st Class 1850
Subdivisions	John A. Cook		60.17	1850	2d Class 1850


The above being a true and correct copy of the original survey map on file in this office, which has been examined and approved by the Surveyor General's Office.

Charles H. Hill  
 Sur. Gen.

Oct. 11th 1851

TOWNSHIP 15 NORTH, RANGE 3 WEST, OF THE MICHIGAN MERIDIAN, MICHIGAN.  
DEPENDENT RESURVEY

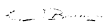
15-22



Reference should be made to Sheet No. 1 for survey information.

EXEMPT OF THIS DEPARTMENT OF THE INTERIOR  
COUNTY OF Kalamazoo  
Kalamazoo, Mich., June 1, 1902

This plan is strictly conformable to the approved local notes,  
and the correct facts. This notice is published in accordance  
with the requirements of law and the existence of this Bureau  
is hereby accepted.

In the presence of  
  
Chief of the Bureau  
U. S. DEPARTMENT OF THE INTERIOR


15-22

DUPLICATE ORIGINAL

SHEET 2 OF 2

TOWNSHIP 15 NORTH, RANGE 3 WEST OF THE MICHIGAN MERIDIAN, MICHIGAN.  
DEPENDENT RESURVEY

13-24



Reference should be made to sheet No. 1 for survey information.

EXAMINE THESE INSTRUMENTS ON THE SYSTEM  
OF THE STATE SURVEY  
IN ACCORDANCE WITH SECTION 15, 1882


This plan is hereby returned to the applicant with all notes, and the survey being hereuntofiled, in accordance with the provisions of law and the regulations of this Bureau, is hereby approved.

J. C. [Signature]  
State Geologist

TOWNSHIP 15 NORTH, RANGE 3 WEST, OF THE MICHIGAN MERIDIAN, MICHIGAN.

DEPENDENT RESURVEY

13-22



A history of surveys is contained in the field note record.

This plat represents the dependent resurvey of a portion of the south and west boundary of a portion of the subdivision shown above to restore the corners to their true original location according to the best available evidence, T. 15 N., R. 3 W., Michigan Meridian, Michigan.

The areas are as shown on the plat approved June 11, 1907 and September 21, 1907.

Survey executed by Douglas V. Feltz and Michael J. Perry, Certified Surveyors, beginning October 12, 1901, and completed July 21, 1902, pursuant to Special Instructions, Case Group No. 81, Michigan, dated September 11, 1901, and Corrections to Special Instructions dated July 4, 1902.

STATE OF MICHIGAN  
 DEPARTMENT OF LAND AND WATER

LAND AND WATER DIVISION

This plat is hereby approved in the approved form and the same is hereby corrected to conform to the requirements of the laws of Michigan and the regulations of the Department of Land and Water.

APPROVED:

\_\_\_\_\_  
 State Surveyor