Township No. 16 North Range No. 10 West — Mer. Mic.

11-49

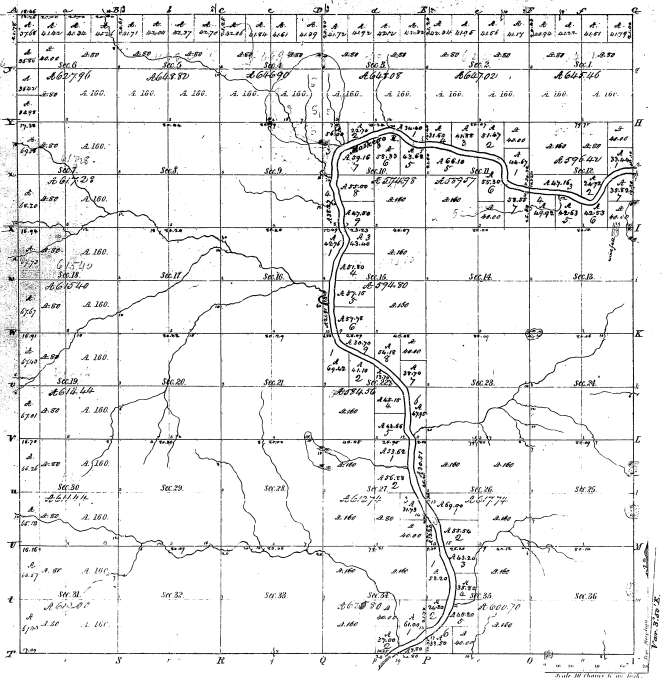

Meanders of Markys River.

Points	Courses	Dist.	Points	Courses	Dist.	Points	Courses	Dist.
Left bank ascending								
19	S 77½ E	13.50	16	S 15 W	12.50			
	S 60 E	6.00		S 34 W	6.00			
17	S 24½ E	8.00		S 24½ W	10.00			
	S 8 E	6.00	14	S 20½ W	12.50			
	S 45 E	9.50		S 32 W	10.50			
	S 30½ E	14.00		S 1 W	11.50			
	S 15 E	26.50	12	S 2 E	14.50			
13	S 12½ W	25.00		S 33 W	7.50			
	S 10 W	11.50		S 15 W	10.50			
	S 3 W	9.50		S 1 W	7.00			
13	S 26 W	16.50		S 12 W	9.00			
	S 41 W	7.00		S 23 W	3.00			
	S 33 W	9.00		S 38 W	12.00			
	S 14 W	8.50		S 64 W	8.00			
11	S 4 E	15.00		S 47 W	11.50			
	S 23 W	7.00		S 17 W	14.00			
	S 12 W	9.00		S 12 W	20.00			
	S 23 W	15.00		S 20 W	5.00			
	S 24 W	11.50	10	S 24 W	8.00			
	S 47 W	10.00		S 39 W	15.00			
	S 57 W	10.00		S 29 W	10.00			
	S 67 W	14.00		S 26 W	15.00			
	S 83 W	18.00	8	S 15 W	10.00			
4	S 30 W	8.00		S 15 W	7.00			
	S 23 W	14.00		S 10 W	5.00			
	S 3 W	21.00		S 11 W	5.00			
	S 11 W	14.00		S 31 W	9.00			
	S 28 W	10.00		S 5 W	5.00			
	S 26 W	9.00		S 22 W	5.00			
7	S 21 W	12.50		S 33 W	4.00			
	S 5 W	14.50		S 1 E	7.00			
	S 22 W	14.00		S 15 W	6.00			
	S 7 E	14.00		S 10 E	12.00			
	S 17 W	7.00		S 29 E	15.00			
	S 26 E	6.00		S 15 E	10.00			
	S 41 E	11.00		S 28 E	18.00			
	S 22 E	12.00		S 12 E	12.00			
	S 38 E	9.00		S 25 E	6.00			
	S 45 E	6.00		S 35 E	6.00			
5	S 26 E	12.00	6	S 38 E	8.00			
	S 8 E	7.50		S 28 E	5.00			
	S 24 E	14.00		S 24 E	5.00			
	S 27 E	20.00		S 34 E	10.00			
	S 30 E	14.00		S 41 E	11.00			
	S 45 E	8.00		S 54 E	11.00			
	S 16 E	9.00		S 44 E	11.00			
	S 43 E	8.00	4	S 26 E	10.00			
3	S 28 E	12.50		S 19 E	10.00			
	S 56 E	7.00		S 7 E	14.00			
	Bank	141.00		S 36 E	12.00			
	S 70 E	13.50		S 39 E	12.00			
	S 59 E	8.50		S 22½ E	9.00			
	S 37 E	7.00		S 46 E	11.00			
	S 23 E	14.50	2	S 19 E	12.14			
	S 17 E	4.50						
	S 27 E	4.50						
	S 16 E	4.50						
1	S 9 E	13.44						
Right bank ascending								
20	S 15 E	9.00						
	S 7 E	12.00						
18	S 2 E	16.00						
	S 7 E	6.00						
	S 13 E	14.00						
	S 11 E	7.50						
	S 12 E	7.00						

Total number of Acres 20573.11

Survey Designated	By Whom Surveyed	Date of Contract	Amount of Surveys	When Surveyed	Whether for sale and if so the Star Ens Cor
Township lines	John Hodgen	June 12, 1837	M. 23. 77. 33	4th qr. 1837	3rd qr. 1838
Subdivisions	Same	June 30, 1838	M. 23. 77. 71	2nd qr. 1838	1st qr. 1839

The above Map of Township 17 S. Range No 10 West of the Principal Meridian Michigan is strictly conformable to the field notes of the survey thereof, on file in this Office, which have been examined and approved.

Surveyor Generals Office
Monticello Feb. 8th 1839

O. M. Clairs Surv. Gen.

Island in Muskegon River

Township No. 16 N. Range No. 10 W. Mer. Mich.

11-11

11-19

2

Meanders of								
Posts	Courses	Chs Lks	Posts	Courses	Chs Lks	Posts	Courses	Chs Lks

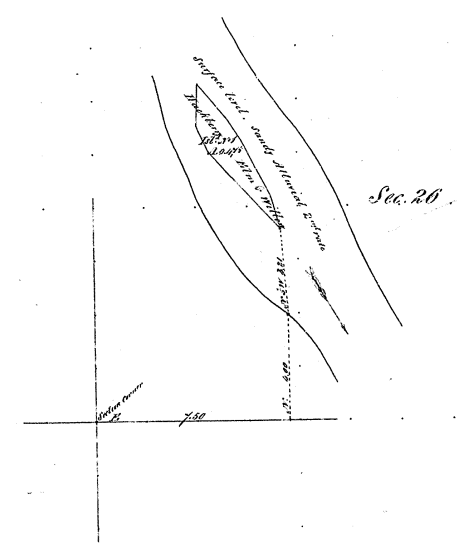



Total number of Acres

Surveys Designated.	By Whom Surveyed.	Date of Contract.	Amount of Surveys. M. Chs Lks	When Surveyed.	When Charged in the Svr. Genl's acct.
Township lines.					
Subdivisions.	Thos. Whelpley	Instructions May 24th 1854		1856	

The above Map of Township No. 16 North of Range No. 10 West of the Principal Meridian of Michigan is strictly conformable to the field notes of the survey thereof on file in this Office, which have been examined and approved.

Surveyor Generals Office,
Detroit April 15th 1857

C. L. Emerson Sur. Genl.