
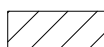





MINERAL LEASE NOMINATIONS LEGEND

N LEASE NOMINATION






LEASE CLASSIFICATION RECOMMENDATION

-  Development
-  Development with Restrictions
-  Non-Development
-  Non-Leasable
-  Mixed Classification

LEASE NUMBER

- 12345 Development Lease
- R12345 Development w/Restrictions Lease
- N12345 Non-Development Lease
- S12345 Gas Storage Lease
- M12345 Metallic Mineral Lease
- Z12345 Non-Metallic Mineral Lease

DNR OWNERSHIP

-  Surface
-  Mineral and Surface
-  Minerals
-  Mixed Ownership
-  Other Rights

R Reserved Minerals

- 40.00** Acres of Surface Ownership
- 40.00 Acres of Mineral & Surface Ownership
- 40.00** Acres of Mineral Ownership
- ROW DNR has a Right of Way and/or an acquired easement(s) from private landowner within the quarter-quarter section





TRANSPORTATION

-  Two-Track and Seasonal Roads
-  Highways
-  Residential Roads
-  Railroads
-  Paved Airports
-  Unpaved Airports
-  County Roads

UTILITY

-  Pipelines and Transmission Lines
-  Electric Transmission Lines

POLITICAL

-  Township Boundaries
-  Great Lakes Shoreline
-  County Boundary
-  Section Lines

HYDROLOGY

-  Lakes and Ponds
-  Rivers and Streams
-  Drains and Intermittent Streams

MAP INFORMATION

Lease classification recommendations are current and may differ from lease type (i.e., the lease was issued prior to the most current review).

Classification designations on individual parcels are reviewed each time lands are offered for lease. Parcels may be offered for lease under different classifications at future sales.

Mineral Lease and DNR Land Ownership information is derived weekly from the MDNR's Land Ownership Database. Parcel information is compiled to the quarter-quarter section level. Multiple parcels with varying types of ownership within a quarter-quarter section result in the Mixed Ownership Category. Non-ownership rights are classified as Other Rights.

COMPLETENESS and QUALITY

In general, the data does not reflect platted parcels, Private Claims, and parcels within the City of Detroit and/or Saint Clair County Flats.

The amount of acreage owned within a quarter-quarter section is identified by acreage labels in the upper-right corner of each quarter-quarter section.

The quality and completeness of this data is unknown. It is suggested that this data be combined with a second source, such as plat maps, to further identify ownership.

The information displayed on this map is intended for general planning purposes only. Specific ownership, lease, or nomination information should be verified by contacting the MDNR.