

LAND CORNER RECORDATION CERTIFICATE  
Filing Requirement of Act 74, Mich. P.A. 1970 as Amended

For corners in

Ontonagon (County)	Located In:	Corner Code #
1. Public Land Survey	T _____ R _____	_____
	T _____ R _____	_____
	T _____ R _____	_____
2. Property Controlling in Section	S 33 T 51N R 37W	5
	S 33 T 51N R 37W	PCC 3-5
	S _____ T _____ R _____	_____
3. Miscellaneous Property in Sec.	S _____ T _____ R _____	_____
	S _____ T _____ R _____	_____
4. Lot No. _____, Recorded Plat		
5. Private Claims		

Register of Deeds Stamp & File Number

	A	B	C	D	E	F	G	H	I	J	K	L	M
1													
2	6		5		4		3		2		1		
3													
4	7		8		9		10		11		12		
5													
6	18		17		16		15		14		13		
7													
8	19		20		21		22		23		24		
9													
10	30		29		28		27		26		25		
11													
12	31		32		33		34		35		36		
13													

I, Stephan J. Szyszkoski, in a field survey on PCC 3-5 04/07/2010 do hereby state that under requirements of P.A. 74, Michigan P.A. of 1970, the corner points mentioned in lines 1 and 2 above were in conformance with regulations and rules therefore as required in the current manual of survey instructions of the United States Department of the Interior, Bureau of Land Management or by a decree of a Court of Law and /or that the corner points mentioned in lines 3, 4 and 5 above were in conformance with the rules of the Michigan Board of Land Surveyors or by a Decree of a Court of Law; established, re-established, monumented, recovered, found as expressed below:

NOTE: Not more than 2 corners, all in the same town and range, may be recorded on this certificate.

A. Description of original monument and accessories and/or subsequent restoration:

(5-Sec. 33) North 1/16 corner, Section 33. 1910 - Established by Engineer Gibbs and/or Fesing during a subdivision of Section 33, midway and on line between Center of Section 33 and North 1/4 corner, Section 33. No description of monument found. Bearing and distance south to Center of Section is S01 deg. 50'30"W, 1318.0'.

(PCC 3-5, Sec. 33) A point on the northerly E-W 1/16 line, Section 33, 1083.90' east of 1/16 corner #3 and 1625.87' west of 1/16 corner #5. Not established in the original survey.

B. Description of corner evidence found and/or method applied in restoring or reestablishing corner:

(5-Sec. 33) Found a 1" ID iron pipe, approx 3.5' in length, in good condition, set firmly and apparently undisturbed, S01 deg. 47'02"W (true bearing) 1319.44' from the 1980 reestablished quarter corner F11 and N01 deg. 47'02"E 1319.19' from the reestablished Center of Section 33. The drawing of the 1910 survey indicates that the section was subdivided according to acceptable methods and I accept the pipe as a careful and faithful determination of the position of the corner. Placed an MDNR monument at the position of the pipe and set the pipe adjacent.

(PCC 3-5, Sec. 33) Established the position on a straight line between monumented 1/16 corner #3 1083.90' west and monumented 1/16 corner #5 1625.87' east.

C. Description of monument for corner and accessories established to perpetuate locating the position of the corner:

(5) Set 1"IDx32" I.pipe with 4" alum. MDNR cap  
Set measuring nail with MDNR tag in the side of:  
9" Sugar N14E 20.4' mrkd "1/16S BT"  
5" Sugar S10E 16.3' do  
11" Y.Birch S63W 24.7' do (old wire in tree)  
13" Sugar N79W 13.4' do  
Set sq'd cedar post adjacent. Bearings magnetic.

(PCC) Set 1"IDx32" I.pipe with 4" alum. MDNR cap.  
Set measuring nail with MDNR tag in the side of:  
9" Sugar N66E 10.8' mrkd "POL BT"  
6" Y.Birch S54E 18.1' do  
9" Sugar S55W 7.1' do  
9" Sugar N56W 14.6' do  
Set sq'd cedar post adjacent. Bearings magnetic.

Signed by Stephan J. Szyszkoski  
Surveyor's Michigan License No. 33986

Date 09/07/2010

For the Michigan Department of Natural Resources and Environment, Forest Management Division



LAND CORNER RECORDATION CERTIFICATE  
Filing Requirement of Act 74, Mich. P.A. 1970 as Amended

For corners in

Ontonagon (County)	Located In:	Corner Code #
1. Public Land Survey	T 51N R 37W	E11
	T R	
	T R	
2. Property Controlling in Section	S T R	
	S 33 T 51N R 37W	3
	S T R	
3. Miscellaneous Property in Sec.	S T R	
	S T R	
4. Lot No. _____, Recorded Plat		
5. Private Claims		

Register of Deeds Stamp & File Number

1	A	B	C	D	E	F	G	H	I	J	K	L	M
2	6	5	4	3	2	1							
3													
4	7	8	9	10	11	12							
5													
6	18	17	16	15	14	13							
7													
8	19	20	21	22	23	24							
9													
10	30	29	28	27	26	25							
11													
12	31	32	33	34	35	36							
13													

I, Stephan J. Szyszkoski, in a field survey on 3 04/07/2010 do hereby state  
that under requirements of P.A. 74, Michigan P.A. of 1970, the corner points mentioned in lines 1 and 2  
above were in conformance with regulations and rules therefore as required in the current manual of survey  
instructions of the United States Department of the Interior, Bureau of Land Management or by a decree of  
a Court of Law and /or that the corner points mentioned in lines 3, 4 and 5 above were in conformance with  
the rules of the Michigan Board of Land Surveyors or by a Decree of a Court of Law; established,  
re-established, monumented, recovered, found as expressed below:

NOTE: Not more than 2 corners, all in the same town and range, may be recorded  
on this certificate.

A. Description of original monument and accessories and/or subsequent restoration:

(E11) Corner common to Sections 28-29-32-33. 1846 - Established by S.W.Higgins Deputy Surveyor. Set  
post. Hemlock 20 N70E 14 links, Sugar 16 S67W 22 links. Corner shown on old mining company survey  
drawing ca. 1907-1910. Description of monument is not noted but bearings and distances are given to  
adjacent Government corners. This drawing, or a copy of it, resides at the offices of Steven Hein  
PS, Laurium, MI. 1976 - Recorded by K.L.Sackett RLS. Reestablished 5-19-76 at 2" O.D. iron pipe.  
This pipe fits with stream north and 1/4 corner west. Has been used as corner for many years. NBTs:  
7" Birch S50E 7.6', 5" Sugar N27W 14.3', 4" Sugar S31W 13.3'.

(3-Sec. 33) North 1/16 corner between Sections 32 and 33. Not established in the original survey.  
Found no record that this corner was established in ca. 1907-1910 mining company survey of Sections  
31, 32, and 33. Found no record of subsequent monumentation.

B. Description of corner evidence found and/or method applied in restoring or reestablishing corner:

(E11) Found an iron pipe of approximate record diameter, top mushroomed, estimated to be 1.5" O.D.,  
set firm, at record bearing and distance from two remaining 1976 witnesses: the Y.Birch SE and Sugar  
NW, both in good condition with overgrown blazes. The position of the pipe is in substantial accord  
with the bearings and distances given on the mining company survey drawing, and I accept the pipe as  
the best available evidence of the position of the original corner.

(3-Sec. 33) Established the corner midway and on the Section line between Section corner 1345.32'  
northerly and Quarter corner 1345.32' southerly. The true bearing of this line was observed to be  
S04 deg. 12'50"W. A corner to an old unmaintained barbed wire fence running east and south from the  
fence corner, approx. 90% down on the ground is S86W (true bearing) 143' distant. The fence line  
passes 10' south of the corner monument. From the fence corner, the fence runs straight to the  
Quarter corner E12 and its direction closely approximates the Section line E13 to E12, produced  
northerly.

C. Description of monument for corner and accessories established to perpetuate locating the position of the corner:


(E11) Found 1.5" O.D. iron pipe.  
Set measuring nail with MDNR tag in the side of:  
11" Y.Birch S48E 7.8' old blazes (1976 NBT)  
7" Sugar N22W 14.8' do do  
12" Sugar S08W 15.5' mrkd "S32 NBT"  
6" Sugar N74W 18.3' "S29 NBT"  
Set cedar post adjacent. Bearings are magnetic.

(3) Set 1"IDx32" I.pipe with 4" alum. MDNR cap.  
The mon. leans a little west. Top-center of the  
cap marks the corner position. Set measuring nail  
with MDNR tag in the side of:  
4" Sugar N38E 18.45' mrkd "1/16S BT"  
4" Sugar S70E 9.6' do  
10" Sugar S20W 18.9' do  
10" twin Sugar N70W 1.1' do  
Cedar post adjacent. Bearings magnetic.

Signed by Stephan J. Szyszkoski  
Surveyor's Michigan License No. 33986

Date 09/07/2010

For the Michigan Department of Natural Resources and Environment, Forest Management Division



LAND CORNER RECORDATION CERTIFICATE  
Filing Requirement of Act 74, Mich. P.A. 1970 as Amended

For corners in

Ontonagon (County)	Located In:	Corner Code #
1. Public Land Survey	T _____ R _____ T _____ R _____ T _____ R _____	_____
2. Property Controlling in Section	S 32 T 51N R 37W S 32 T 51N R 37W S _____ T _____ R _____	D12 5
3. Miscellaneous Property in Sec.	S _____ T _____ R _____ S _____ T _____ R _____	_____
4. Lot No. _____, Recorded Plat		
5. Private Claims		

Register of Deeds Stamp & File Number

	A	B	C	D	E	F	G	H	I	J	K	L	M
1													
2	6			5		4		3		2		1	
3													
4	7			8		9		10		11		12	
5													
6	18			17		16		15		14		13	
7													
8	19			20		21		22		23		24	
9													
10	30			29		28		27		26		25	
11													
12	31			32		33		34		35		36	
13													

I, Stephan J. Szyszkoski, in a field survey on 5 04/08/2010 do hereby state  
that under requirements of P.A. 74, Michigan P.A. of 1970, the corner points mentioned in lines 1 and 2  
above were in conformance with regulations and rules therefore as required in the current manual of survey  
instructions of the United States Department of the Interior, Bureau of Land Management or by a decree of  
a Court of Law and /or that the corner points mentioned in lines 3, 4 and 5 above were in conformance with  
the rules of the Michigan Board of Land Surveyors or by a Decree of a Court of Law; established,  
re-established, monumented, recovered, found as expressed below:

NOTE: Not more than 2 corners, all in the same town and range, may be recorded  
on this certificate.

A. Description of original monument and accessories and/or subsequent restoration:

(D12) Center of Section 32. 1979 - Established by K.L.Sackett RLS at the intersection of 1/4 lines.  
A 2006 survey by J.Domitrovich PS shows that the 1979 position for 1/4 corner C12 was not correct,  
rendering the 1979 position of D12 erroneous. Ca. 1907-1910 mining company survey shows this corner  
to have been monumented at the intersection of straight lines connecting opposite 1/4 corners. The  
mining company record position for C12 agrees with that monumented by Mr. Domitrovich.

(5-Sec. 32) North 1/16 corner, Section 32. Not established in the original survey. Found no record  
that this corner was monumented in the ca. 1907-1910 mining company survey of Sections 31, 32, and  
33.

B. Description of corner evidence found and/or method applied in restoring or reestablishing corner:

(D12) Established the corner at the intersection of straight lines connecting opposite 1/4 corners.  
Found no evidence of the 1907-1910 mining company monument. Found the 1979 monument N41W 40.7'  
distant and removed it.

(5-Sec. 32) Established the corner midway and on a straight line between Center of Section 32  
1344.50' south and Quarter corner D11 1344.50' north.

C. Description of monument for corner and accessories established to perpetuate locating the position of the corner:

(D12) Set 1"IDx32" I.pipe with 4" alum. MDNR cap.  
Set measuring nail with MDNR tag in the side of:  
4" Elm N10E 25.3' mrkd "C1/4 BT"  
9" Hemlock S40E 47.3' do  
4" Sugar S69W 21.8' do  
12" Hemlock N50W 25.0' do  
Set cedar post adjacent. Bearings magnetic.

(5) Set 1"IDx32" I.pipe with 4" alum. MDNR cap.  
Set measuring nail with MDNR tag in the side of:  
6" Maple North 14.2' mrkd "1/16S BT"  
12" Sugar S81E 25.9' do  
7" Sugar S20E 30.6' do  
9" Maple S55W 1.4' do  
Set cedar post adjacent. Bearings magnetic.

Signed by Stephan J. Szyszkoski  
Surveyor's Michigan License No. 33986

Date 09/07/2010

For the Michigan Department of Natural Resources and Environment, Forest Management Division



LAND CORNER RECORDATION CERTIFICATE  
Filing Requirement of Act 74, Mich. P.A. 1970 as Amended

For corners in

Ontonagon (County)	Located In:	Corner Code #
1. Public Land Survey	T _____ R _____	_____
	T _____ R _____	_____
	T _____ R _____	_____
2. Property Controlling in Section	S 29 T 51N R 37W	D10
	S 29 T 51N R 37W	12
	S _____ T _____ R _____	_____
3. Miscellaneous Property in Sec.	S _____ T _____ R _____	_____
	S _____ T _____ R _____	_____
4. Lot No. _____, Recorded Plat		
5. Private Claims		

Register of Deeds Stamp & File Number

1	A	B	C	D	E	F	G	H	I	J	K	L	M
2	6			5		4		3		2		1	
3													
4	7			8		9		10		11		12	
5													
6	18			17		16		15		14		13	
7													
8	19			20		21		22		23		24	
9													
10	30			32		28		27		26		25	
11													
12	31			32		33		34		35		36	
13													

I, Stephan J. Szyszkoski, in a field survey on 12 04/13/2010 do hereby state  
that under requirements of P.A. 74, Michigan P.A. of 1970, the corner points mentioned in lines 1 and 2  
above were in conformance with regulations and rules therefore as required in the current manual of survey  
instructions of the United States Department of the Interior, Bureau of Land Management or by a decree of  
a Court of Law and /or that the corner points mentioned in lines 3, 4 and 5 above were in conformance with  
the rules of the Michigan Board of Land Surveyors or by a Decree of a Court of Law; established,  
re-established, monumented, recovered, found as expressed below:

NOTE: Not more than 2 corners, all in the same town and range, may be recorded  
on this certificate.

A. Description of original monument and accessories and/or subsequent restoration:

(D10) Center of Section 29. 1939 - William A. Waara, Copper Range Co. found 1" iron pipe. P.A.L.  
and W.A.W. [Peter A. Larsen and William A. Waara] marked 7" crotched s. map. N35W 13.8'. Y.tag on 7"  
s. map. in clump of four, S45W 23'. 1980 - Recorded by K.L.Sackett, PS. Found iron pipe set on  
section subdivision around 1900. M.C.Larsen has notes of survey. Found 1" iron pipe. 5" Sugar N51E  
14.4', 9" Sugar S60W 11.4', 3" Sugar N80W 10.1'.

(12-Sec. 29) South 1/16 corner, Sec. 29. Not established in the original survey.

B. Description of corner evidence found and/or method applied in restoring or reestablishing corner:

(D10) Found 1"ID iron pipe in good condition and at record bearing and distance from the 1980  
witnesses. The Sugar NW is in good condition with double over-grown blazes. The remaining two BTs  
are now dead. This corner was likely established around 1907 by W.B.Smith for Copper Range Co., or  
by Fesing and Gibbs, ca. 1908-1910. Accepted the monument as a careful and faithful establishment of  
the position of the corner.

(12-Sec. 29) Established the corner midway and on a straight line between Quarter corner 1293.43'  
south and Center of Section 29 1293.43' north. The position for the corner falls on a north-facing  
rock ledge and is not accessible. Established a Witness Corner on the N-S 1/4 line 24.31' south of  
the corner position.

C. Description of monument for corner and accessories established to perpetuate locating the position of the corner:

(D10) Found 1"ID iron pipe.  
Set measuring nail with MDNR tag in the side of:  
4" Sugar N77W 10.9' old blazes (1980 BT)  
8" W.Spruce N58E 19.2' mrkd "C1/4 BT"  
5" Hemlock S40W 1.3' do  
5" W.Pine N46W 15.4' do  
The 5" Hemlock was topped but should live.  
Bearings are magnetic.

(12) Set 1"IDx32" I.pipe with 4" alum. MDNR cap  
for a Witness Corner 24.31' south of the corner  
position and on the 1/4 line.  
Set measuring nail with MDNR tag in the side of:  
3" W.Pine N72E 17.5' mrkd "WC BT"  
11" Hemlock S11W 1.8' do  
8" Hemlock S52W 6.8' do  
6" Cedar N07W 12.1' do  
Set cedar post adjacent. Bearings magnetic.

Signed by Stephan J. Szyszkoski  
Surveyor's Michigan License No. 33986

Date 09/07/2010

For the Michigan Department of Natural Resources and Environment, Forest Management Division



LAND CORNER RECORDATION CERTIFICATE  
Filing Requirement of Act 74, Mich. P.A. 1970 as Amended

For corners in

Ontonagon (County)	Located In:	Corner Code #
1. Public Land Survey	T _____ R _____	_____
	T _____ R _____	_____
	T _____ R _____	_____
2. Property Controlling in Section	S 33 T 51N R 37W	F12
	S 32 T 51N R 37W	9
	S _____ T _____ R _____	_____
3. Miscellaneous Property in Sec.	S _____ T _____ R _____	_____
	S _____ T _____ R _____	_____
4. Lot No. _____, Recorded Plat		
5. Private Claims		

Register of Deeds Stamp & File Number

1	A	B	C	D	E	F	G	H	I	J	K	L	M
2		6		5		4		3		2		1	
3													
4		7		8		9		10		11		12	
5													
6		18		17		16		15		14		13	
7													
8		19		20		21		22		23		24	
9													
10		30		29		28		27		26		25	
11													
12		31		32		33		34		35		36	
13													

I, Stephan J. Szyszkoski, in a field survey on 9 04/14/2010 do hereby state  
that under requirements of P.A. 74, Michigan P.A. of 1970, the corner points mentioned in lines 1 and 2  
above were in conformance with regulations and rules therefore as required in the current manual of survey  
instructions of the United States Department of the Interior, Bureau of Land Management or by a decree of  
a Court of Law and /or that the corner points mentioned in lines 3, 4 and 5 above were in conformance with  
the rules of the Michigan Board of Land Surveyors or by a Decree of a Court of Law; established,  
re-established, monumented, recovered, found as expressed below:

NOTE: Not more than 2 corners, all in the same town and range, may be recorded  
on this certificate.

A. Description of original monument and accessories and/or subsequent restoration:

(F12) Center of Section 33. Not established in the original survey. Corner is shown has having been  
established on a mining company survey ca. 1907-1910 of the subdivision of Sections 31, 32, and 33.  
Dimensions from Quarter corner E12 and 1/16 corner #5, Sec. 33 are given as S88 deg. 22'30"E, 2767.4'  
and S1 deg. 50'30"W, 1318.0', respectively. No monument type noted. The survey drawing, or a copy  
of it, resides at the offices of Steven Hein PS, Laurium, MI.

(9-Sec. 32) East 1/16 corner, Section 32. Not established in the original survey.

B. Description of corner evidence found and/or method applied in restoring or reestablishing corner:

(F12) No monumentation was found at the corner position. Reestablished the mining company position  
using found monumentation on Section 33 and the bearing and distance measurements given on the  
drawing. Specifically, the corner was reestablished S88 deg. 22' 16"E, 2766.95' from Quarter corner  
E12, and S1 deg. 47'03"W, 1319.19' from 1/16 corner #5, Sec. 33 (True bearings). This position was  
chosen as it seems to fit best with the various mining company measurements which concern the  
location of this corner.

(9-Sec. 32) Established the corner midway and on a straight line between Center of Section 1255.11'  
west and Quarter corner 1255.11' east.

C. Description of monument for corner and accessories established to perpetuate locating the position of the corner:

(F12) Set 1"IDx32" I.pipe with 4" alum. MDNR cap.  
Set measuring nail with MDNR tag in the side of:  
6" Sugar N52W 13.2' mrkd "C1/4 BT"  
5" Y.Birch N55E 28.7' do  
5" Y.Birch S35E 4.7' do  
19" Cedar S01E 27.5' do  
Set Cedar post adjacent. Bearings are magnetic.

(9) Set 1"IDx32" I.pipe with 4" alum. MDNR cap.  
Set measuring nail with MDNR tag in the side of:  
10" Hemlock S56E 2.5' mrkd "1/16S BT"  
16" Sugar S10E 4.4' do  
16" Hemlock S84W 19.1' do  
11" Sugar N38W 13.3' do  
Set Cedar post adjacent. Bearings are magnetic.

Signed by Stephan J. Szyszkoski  
Surveyor's Michigan License No. 33986

Date 09/07/2010

For the Michigan Department of Natural Resources and Environment, Forest Management Division



LAND CORNER RECORDATION CERTIFICATE  
Filing Requirement of Act 74, Mich. P.A. 1970 as Amended

For corners in

Ontonagon (County)	Located In:	Corner Code #
1. Public Land Survey	T 51N R 37W	F11
	T R	
	T R	
2. Property Controlling in Section	S T R	
	S T R	
	S T R	
3. Miscellaneous Property in Sec.	S T R	
	S T R	
4. Lot No. , Recorded Plat		
5. Private Claims		

Register of Deeds Stamp & File Number

	A	B	C	D	E	F	G	H	I	J	K	L	M
1													
2	6		5		4		3		2		1		
3													
4	7		8		9		10		11		12		
5													
6	18		17		16		15		14		13		
7													
8	19		20		21		22		23		24		
9													
10	30		29		28		27		26		25		
11													
12	31		32		33		34		35		36		
13													

I, Stephan J. Szyszkoski, in a field survey on 04/13/2010 do hereby state  
that under requirements of P.A. 74, Michigan P.A. of 1970, the corner points mentioned in lines 1 and 2  
above were in conformance with regulations and rules therefore as required in the current manual of survey  
instructions of the United States Department of the Interior, Bureau of Land Management or by a decree of a  
Court of Law and /or that the corner points mentioned in lines 3, 4 and 5 above were in conformance with  
the rules of the Michigan Board of Land Surveyors or by a Decree of a Court of Law; established,  
re-established, monumented, recovered, found as expressed below:

NOTE: Not more than 2 corners, all in the same town and range, may be recorded  
on this certificate.

A. Description of original monument and accessories and/or subsequent restoration:

(F11) Quarter corner common to Sections 28-33. 1846 - Established by S.W.Higgins Deputy Surveyor,  
midway and on the Section line between Section corners 40.05 chains east and west. Set post. Cedar  
10 N71W 4 links, Hemlock 8 S45E 12 links. Ca. 1907-1910 Corner shown on old mining company survey  
drawing, probably a result of surveys by W.B.Smith and/or Engineers Fesing and Gibbs. The drawing  
shows the corner (monument description not noted) midway and on a straight line between Section  
corners 2652.4' easterly and westerly, the bearing of the Section line being N87 deg. 28'W. 1/16  
corner #2, Section 33 is also shown, midway between Section and Quarter corners. The drawing, or a  
copy of it, resides at the offices of Steven Hein PS, Laurium, MI. 1980 - Reestablished by  
K.L.Sackett RLS "at spot of old section subdivision of 1900. Reestablished by projecting line from  
section corner across 1/16 corner and double the distance". Set 1"IDx30" I.pipe with 4" alum. cap.  
5" Elm N36E 41.5', 4" Maple N60W 13.0', 8" Balsam S40E 28.1'.

B. Description of corner evidence found and/or method applied in restoring or reestablishing corner:

(F11) Found the 1980 monument in good condition, at the record position, and at record bearing and  
distance from the remaining two 1980 NBTs. The Balsam SE and Maple NW are in good condition, with  
old blazes visible. Bearings and distances to adjacent Section corners were found to be N87 deg.  
18'23"W 2652.84' and S87 deg. 31'45"E 2651.00' (true bearings). This position also checks with 1/16  
corners #2 and #5, Section 33, both shown on the mining company survey drawing. I accept the  
monument as the best available evidence of the position of the original corner.

C. Description of monument for corner and accessories established to perpetuate locating the position of the corner:

(F11) Found 1"ID I.pipe with 4" alum. MDNR cap  
stamped to identify the corner.  
Set measuring nail with MDNR tag in the side of:  
9" Balsam S36E 28.3' old blazes (1980 NBT)  
6" Maple in clump N58W 13.2' do do  
12" W.Spruce N71E 21.5' mrkd "1/4S NBT"  
4" Sugar S27W 12.7' do  
Set cedar post adjacent. Bearings magnetic.



Signed by Stephan J. Szyszkoski  
Surveyor's Michigan License No. 33986

Date 09/07/2010

For the Michigan Department of Natural Resources and Environment, Forest Management Division

FORM APPROVED BY MICHIGAN STATE BOARD OF PROFESSIONAL SURVEYORS, JAN. 28, 1971

Revised May 14, 1975

Revised Jan., 1983

Revised Jan., 1983

LAND CORNER RECORDATION CERTIFICATE  
Filing Requirement of Act 74, Mich. P.A. 1970 as Amended

For corners in

Ontonagon (County)	Located In:	Corner Code #
1. Public Land Survey	T 51N R 37W	E12
	T R	
	T R	
2. Property Controlling in Section	S T R	
	S T R	
	S T R	
3. Miscellaneous Property in Sec.	S T R	
	S T R	
4. Lot No. , Recorded Plat		
5. Private Claims		

Register of Deeds Stamp & File Number

1	A	B	C	D	E	F	G	H	I	J	K	L	M
2	6	5	4	3	2	1							
3													
4	7	8	9	10	11	12							
5													
6	18	17	16	15	14	13							
7													
8	19	20	21	22	23	24							
9													
10	30	29	28	27	26	25							
11													
12	31	32	33	34	35	36							
13													

I, Stephan J. Szyszkoski, in a field survey on 04/14/2010 do hereby state that under requirements of P.A. 74, Michigan P.A. of 1970, the corner points mentioned in lines 1 and 2 above were in conformance with regulations and rules therefore as required in the current manual of survey instructions of the United States Department of the Interior, Bureau of Land Management or by a decree of a Court of Law and /or that the corner points mentioned in lines 3, 4 and 5 above were in conformance with the rules of the Michigan Board of Land Surveyors or by a Decree of a Court of Law; established, re-established, monumented, recovered, found as expressed below:

NOTE: Not more than 2 corners, all in the same town and range, may be recorded on this certificate.

A. Description of original monument and accessories and/or subsequent restoration:

(E12) Quarter corner common to Sections 32 and 33. 1846 - Established by S.W.Higgins Deputy Surveyor, midway and on the Section line between Section corners 40.00 chains north and south. Set post. Lynn 12 N80W 13 links, Lynn 10 S78E 26 links. The corner is shown on a mining company survey drawing, ca. 1907-1910 performed by W.B.Smith for Copper Range Co. and/or Engineers Fesing and Gibbs. The undated, unsigned survey drawing describes the subdivision of Sections 31, 32, and 33. Bearings and distances are given from E12 to the Section corners north and south, and to the Centers of Sections 32 and 33, west and east. No description of the monument is given. 1939 - William Waara for Copper Range Co. found 1.5" pipe 2.5' a.g. at fence cor. Put tag on 5" Elm N82E 22.5', marked 4" Elm N28W 14.3'. 1976 - Recorded by K.L.Sackett RLS. Found 1.5" ID iron pipe 28" above ground in fence line at corner of fences north-south-east. 7" Sugar N37W 12.0', 5" Sugar S55W 24.0'.

B. Description of corner evidence found and/or method applied in restoring or reestablishing corner:

(E12) Found a 1.5" ID iron pipe in good condition, projecting approx. 2.5' above ground, in an old unmaintained N-S cedar post and 4-strand barbed wire fence, at record bearing and distance from the 1976 NBTs, both in good condition with old blazes. Measurements to adjacent Section corners confirms that this monument occupies the position described on the mining company survey drawing and I accept this monument as the best available evidence of the position of the original corner. The observed bearings and distances are: to E13 S1 deg. 04'44"E, 2740.94'; and to E11 N04deg. 12'50"E 2690.64' (True bearings). The old barbed wire fence is approx. 50% down on the ground between E12 and Highway M-38 and approx. 90% down on the ground from E12 to the north.

C. Description of monument for corner and accessories established to perpetuate locating the position of the corner:

(E12) Found 1.5" ID Iron pipe.  
Set measuring nail with MDNR tag in the side of:  
6" Sugar S58W 24.3' overgrown blazes (1976 NBT)  
7" Sugar N34W 12.3' scribing do  
7" Ironwood S07W 9.0' mrkd "1/4S NBT"  
10" Sugar N11W 19.3' do  
Bearings are magnetic.



Signed by Stephan J. Szyszkoski Date 09/07/2010  
Surveyor's Michigan License No. 33986

For the Michigan Department of Natural Resources and Environment, Forest Management Division

LAND CORNER RECORDATION CERTIFICATE  
Filing Requirement of Act 74, Mich. P.A. 1970 as Amended

For corners in

Ontonagon (County)	Located In:	Corner Code #
1. Public Land Survey	T 51N R 37W	D13
	T R	
	T R	
2. Property Controlling in Section	S T R	
	S T R	
	S T R	
3. Miscellaneous Property in Sec.	S T R	
	S T R	
4. Lot No. _____, Recorded Plat		
5. Private Claims		

Register of Deeds Stamp & File Number

	A	B	C	D	E	F	G	H	I	J	K	L	M
1													
2	6		5		4		3		2		1		
3													
4	7		8		9		10		11		12		
5													
6	18		17		16		15		14		13		
7													
8	19		20		21		22		23		24		
9													
10	30		29		28		27		26		25		
11													
12	31		32		33		34		35		36		
13													

I, Stephan J. Szyszkoski, in a field survey on 04/13/2010 do hereby state  
that under requirements of P.A. 74, Michigan P.A. of 1970, the corner points mentioned in lines 1 and 2  
above were in conformance with regulations and rules therefore as required in the current manual of survey  
instructions of the United States Department of the Interior, Bureau of Land Management or by a decree of  
a Court of Law and /or that the corner points mentioned in lines 3, 4 and 5 above were in conformance with  
the rules of the Michigan Board of Land Surveyors or by a Decree of a Court of Law; established,  
re-established, monumented, recovered, found as expressed below:

NOTE: Not more than 2 corners, all in the same town and range, may be recorded  
on this certificate.

A. Description of original monument and accessories and/or subsequent restoration:

(D13) Standard Quarter corner on the south side of Section 32, on the 5th Correction line. 1845 -  
Established by Austin Burt, who set post. 14" Sugar N68E 31 links, 7" Sugar N47W 24 links. 1907-  
1910 Corner reestablished or remonumented by mining company surveyors W.B.Smith and/or Fesing and  
Gibbs. Shown on undated and unsigned survey drawing at offices of Steven Hein PS, Laurium MI.  
Bearings and distances to Section corners are given as N89 deg. 40'E 2639.50' to E13 and S89 deg.  
56'W 2676.2' to C13. No description of monument. 1980 - K.L.Sackett RLS used a position midway and  
on line between Section corners to partially subdivide Section 32. Position was not monumented.  
1997 - J.C.Domitrovich PS 37273 reestablished and monumented a position equidistant between Section  
corners and on the extension of a fence to west and distant centerline of Post Office Road to east.  
Set 5/8"x24" iron pin with bronze Ontonagon Co. Remonumentation cap. Corner falls 15 feet west of  
centerline of Post Office Road to North. 1997 position recorded in Liber 5 of LCR, Page 26.

B. Description of corner evidence found and/or method applied in restoring or reestablishing corner:

(D13) Found the 1997 monument and record accessories in good condition. The Easting of the 1997  
position, being a reestablishment of the Easting of the 1980 position, conflicts with the dimensions  
given on the old mining company survey. The mining company survey involves several sections and a  
retracement of a large part of the survey this date reveals that the measurements were well made and  
are reliable. I accepted the distances given on the mining company survey as the best available  
evidence of the position of the original corner and I reestablish the Easting of the corner position  
at the mining company distances to Section corners (prorated) N89 deg. 44'02"E 2639.47' to E13 and  
S89 deg. 49'13"W 2676.17' to C13 (True bearings), and the Northing of the corner at the extension of  
the old fence to the west, noted in the 1997 record. The position thus established falls at the  
approximate intersection of the extended centerlines of Post Office Road north and east. With the  
approval of Mr. Domitrovich, I removed the 1997 monument which I found S89 deg. 49'33"W (True brg.)  
18.35' from the reestablished corner.

C. Description of monument for corner and accessories established to perpetuate locating the position of the corner:

(D13) Set 1"IDx32" I.pipe with 4" alum. MDNR cap  
0.1 ft. below ground. Fd. 1997 NBTs with measuring  
nail and 1997 "Bearing Tree" sign:  
11" Ash N43E 89.4' to found nail  
11" Ash S89W 70.3' do  
10" Ash N55W 36.8' do  
S12E 11.1' to 6' tall steel sign post  
"30141 Post Office Rd". Bearings are  
magnetic.



Signed by Stephan J. Szyszkoski  
Surveyor's Michigan License No. 33986

Date 09/08/2010

For the Michigan Department of Natural Resources and Environment, Forest Management Division



LAND CORNER RECORDATION CERTIFICATE  
Filing Requirement of Act 74, Mich. P.A. 1970 as Amended

For corners in

Ontonagon (County)	Located In:	Corner Code #
1. Public Land Survey	T _____ R _____ T _____ R _____ T _____ R _____	_____
2. Property Controlling in Section	S 35 T 51N R 40W S 26 T 51N R 40W S _____ T _____ R _____	1 8 _____
3. Miscellaneous Property in Sec.	S _____ T _____ R _____ S _____ T _____ R _____	_____
4. Lot No. _____, Recorded Plat _____		
5. Private Claims		

I, Stephan J. Szyszkoski, in a field survey on 1 07/11/2011 do hereby state  
that under requirements of P.A. 74, Michigan P.A. of 1970, the corner points mentioned in lines 1 and 2  
above were in conformance with regulations and rules therefore as required in the current manual of survey  
instructions of the United States Department of the Interior, Bureau of Land Management or by a decree of  
a Court of Law and /or that the corner points mentioned in lines 3, 4 and 5 above were in conformance with  
the rules of the Michigan Board of Land Surveyors or by a Decree of a Court of Law; established,  
re-established, monumented, recovered, found as expressed below:

NOTE: Not more than 2 corners, all in the same town and range, may be recorded  
on this certificate.

A. Description of original monument and accessories and/or subsequent restoration:

(1-Sec. 35) West 1/16 corner between Sections 26 and 35. Not established in the original survey.

(8-Sec. 26) West 1/16 corner, Section 26. Not established in the original survey.

B. Description of corner evidence found and/or method applied in restoring or reestablishing corner:

(1-Sec. 35) Established the corner midway and on the Section line between Section corner 1291.95'  
west and Quarter corner 1291.95' east.

(8-Sec. 26) Established the corner midway and on a straight line between Quarter corner 1294.04' west  
and Center of Section 26 1294.04' east.

C. Description of monument for corner and accessories established to perpetuate locating the position of the corner:

(1) Set 1"IDx32" I.pipe with 4" alum. MDNR cap.  
Set measuring nail with MDNR tag in the side of:  
14" Maple S30E 5.1' mrkd "1/16S BT"  
7" Sugar S32W 48.1' do  
5" Sugar N27W 16.4' do  
7" Sugar N09W 14.95' do  
Set sq'd Cedar post adjacent.  
Bearings are magnetic.

(8) Set 1"IDx32" I.pipe with 4" alum. MDNR cap.  
Set measuring nail with MDNR tag in the side of:  
6" Sugar N87E 11.9' mrkd "1/16S BT"  
3" Oak S32E 8.0' do  
6" Sugar S16W 24.6' do  
5" W.Ash S50W 18.15' do  
Set sq'd Cedar post adjacent.  
Bearings are magnetic.

Register of Deeds Stamp & File Number

	A	B	C	D	E	F	G	H	I	J	K	L	M
1													
2	6		5		4		3		2		1		
3													
4	7		8		9		10		11		12		
5													
6	18		17		16		15		14		13		
7													
8	19		20		21		22		23		24		
9													
10	30		29		28		27		26		25		
11													
12	31		32		33		34		35		36		
13													

Signed by Stephan J. Szyszkoski  
Surveyor's Michigan License No. 33986

Date 08/11/2011

For the Michigan Department of Natural Resources, Forest Management Division



16693

16694

LAND CORNER RECORDATION CERTIFICATE  
Filing Requirement of Act 74, Mich. P.A. 1970 as Amended

For corners in

Ontonagon (County)	Located In:	Corner Code #
1. Public Land Survey	T R	
	T R	
	T R	
2. Property Controlling in Section	S 35 T 51N R 40W	9
	S 35 T 51N R 40W	J12
	S T R	
3. Miscellaneous Property in Sec.	S T R	
	S T R	
4. Lot No. _____, Recorded Plat		
5. Private Claims		

I, Stephan J. Szyszkoski, in a field survey on 9 07/12/2011 do hereby state  
that under requirements of P.A. 74, Michigan P.A. of 1970, the corner points mentioned in lines 1 and 2  
above were in conformance with regulations and rules therefore as required in the current manual of survey  
instructions of the United States Department of the Interior, Bureau of Land Management or by a decree of  
a Court of Law and /or that the corner points mentioned in lines 3, 4 and 5 above were in conformance with  
the rules of the Michigan Board of Land Surveyors or by a Decree of a Court of Law; established,  
re-established, monumented, recovered, found as expressed below:

NOTE: Not more than 2 corners, all in the same town and range, may be recorded  
on this certificate.

A. Description of original monument and accessories and/or subsequent restoration:

(9-Sec. 35) East 1/16 corner, Section 35. Not established in the original survey.

(J12) Center of Section 35. Not established in the original survey.

B. Description of corner evidence found and/or method applied in restoring or reestablishing corner:

(9-Sec. 35) Established the corner midway and on a straight line between Quarter corner 1331.61' east  
and Center of Section 35 1331.61' west.

(J12) Established the corner at the intersection of straight lines connecting opposite 1/4 corners.

C. Description of monument for corner and accessories established to perpetuate locating the position of the corner:

(9) Set 1"IDx32" I.pipe with 4" alum. MDNR cap.  
Set measuring nail with MDNR tag in the side of:  
10" twin Ash N20E 42.4' mrkd "1/16S BT"  
6" Poplar S29E 22.75' do  
6" Sugar S87W 11.0' do  
5" Poplar N71W 8.6' do  
Set sq'd Cedar post adjacent.  
Bearings are magnetic.

(J12) Set 1"IDx32" I.pipe with 4" alum. MDNR cap.  
Set measuring nail with MDNR tag in the side of:  
3" Maple N36E 13.85' mrkd "C1/4 BT"  
7" twin Oak S22E 13.0' do  
5" Oak S20W 11.8' do  
3" Oak N16W 9.1' do  
Set sq'd Cedar post adjacent.  
Bearings are magnetic.


Register of Deeds Stamp & File Number

	A	B	C	D	E	F	G	H	I	J	K	L	M
1													
2	6		5		4		3		2		1		
3													
4	7		8		9		10		11		12		
5													
6	18		17		16		15		14		13		
7													
8	19		20		21		22		23		24		
9													
10	30		29		28		27		26		25		
11													
12	31		32		33		34		35		36		
13													

Signed by Stephan J. Szyszkoski  
Surveyor's Michigan License No. 33986

Date 08/11/2011

For the Michigan Department of Natural Resources, Forest Management Division



LAND CORNER RECORDATION CERTIFICATE  
Filing Requirement of Act 74, Mich. P.A. 1970 as Amended

For corners in

Ontonagon (County)	Located In:	Corner Code #
1. Public Land Survey	T _____ R _____ T _____ R _____ T _____ R _____	_____
2. Property Controlling in Section	S 26 T 51N R 40W S 35 T 51N R 40W S _____ T _____ R _____	J10 8 _____
3. Miscellaneous Property in Sec.	S _____ T _____ R _____ S _____ T _____ R _____	_____
4. Lot No. _____, Recorded Plat		
5. Private Claims		

I, Stephan J. Szyszkoski, in a field survey on J10 07/11/2011  
8 07/13/2011 do hereby state  
that under requirements of P.A. 74, Michigan P.A. of 1970, the corner points mentioned in lines 1 and 2  
above were in conformance with regulations and rules therefore as required in the current manual of survey  
instructions of the United States Department of the Interior, Bureau of Land Management or by a decree of  
a Court of Law and /or that the corner points mentioned in lines 3, 4 and 5 above were in conformance with  
the rules of the Michigan Board of Land Surveyors or by a Decree of a Court of Law; established,  
re-established, monumented, recovered, found as expressed below:

NOTE: Not more than 2 corners, all in the same town and range, may be recorded  
on this certificate.

A. Description of original monument and accessories and/or subsequent restoration:

(J10) Center of Section 26. Not established in the original survey.

(8-Sec. 35) West 1/16 corner, Section 35. Not established in the original survey.

B. Description of corner evidence found and/or method applied in restoring or reestablishing corner:

(J10) Established the corner at the intersection of straight lines connecting opposite 1/4 corners.

(8-Sec. 35) Established the corner midway and on a straight line between Quarter corner 1304.34' west  
and Center of Section 35 1304.34' east.

C. Description of monument for corner and accessories established to perpetuate locating the position of the corner:

(J10) Set 1"IDx32" I.pipe with 4" alum. MDNR cap.  
5" Maple S83E 27.8' mrkd "C1/4 BT"  
4" Ash S50E 25.7' do  
5" Maple S17E 36.7' do  
9" Poplar S81W 24.2' do  
Set sq'd Cedar post adjacent.  
Bearings are magnetic.

(8) Set 1"IDx32" I.pipe with 4" alum. MDNR cap.  
Set measuring nail with MDNR tag in the side of:  
8" Ash N47E 31.1' mrkd "1/16S BT"  
6" Maple S81E 14.4' do  
3" Ironwood S37W 10.35' do  
4" triple Y.Birch N44W 9.8' do  
Set sq'd Cedar post adjacent.  
Bearings are magnetic.


Register of Deeds Stamp & File Number

	A	B	C	D	E	F	G	H	I	J	K	L	M
1													
2	6		5		4		3		2		1		
3													
4	7		8		9		10		11		12		
5													
6	18		17		16		15		14		13		
7													
8	19		20		21		22		23		24		
9													
10	30		29		28		27		26		25		
11													
12	31		32		33		34		35		36		
13													

Signed by Stephan J. Szyszkoski  
Surveyor's Michigan License No. 33986

Date 08/11/2011

For the Michigan Department of Natural Resources, Forest Management Division



LAND CORNER RECORDATION CERTIFICATE  
Filing Requirement of Act 74, Mich. P.A. 1970 as Amended

For corners in

Ontonagon (County)	Located In:	Corner Code #
1. Public Land Survey	T R	
	T R	
	T R	
2. Property Controlling in Section	S 26 T 51N R 40W	5
	S T R	
	S T R	
3. Miscellaneous Property in Sec.	S T R	
	S T R	
4. Lot No. _____, Recorded Plat _____		
5. Private Claims _____		

Register of Deeds Stamp & File Number

	A	B	C	D	E	F	G	H	I	J	K	L	M
1													
2	6		5		4		3		2		1		
3													
4	7		8		9		10		11		12		
5													
6	18		17		16		15		14		13		
7													
8	19		20		21		22		23		24		
9													
10	30		29		28		27		26		25		
11													
12	31		32		33		34		35		36		
13													

I, Stephan J. Szyszkoski, in a field survey on 02/13/2012 do hereby state that under requirements of P.A. 74, Michigan P.A. of 1970, the corner points mentioned in lines 1 and 2 above were in conformance with regulations and rules therefore as required in the current manual of survey instructions of the United States Department of the Interior, Bureau of Land Management or by a decree of a Court of Law and /or that the corner points mentioned in lines 3, 4 and 5 above were in conformance with the rules of the Michigan Board of Land Surveyors or by a Decree of a Court of Law; established, re-established, monumented, recovered, found as expressed below:

NOTE: Not more than 2 corners, all in the same town and range, may be recorded on this certificate.

A. Description of original monument and accessories and/or subsequent restoration:

(5-Sec. 26) North 1/16 corner, Sec. 26. Not previously monumented.

B. Description of corner evidence found and/or method applied in restoring or reestablishing corner:

(5-Sec. 26) Established the position for the corner midway and on a straight line between Quarter corner 1312.90' north and Center of Section 1312.90' south.

C. Description of monument for corner and accessories established to perpetuate locating the position of the corner:

(5) Set 1"IDx32" I.pipe with 4" alum. MDNR cap flush with the ground surface.  
Set measuring nail with MDNR tag in the side of:  
3" Ash East 48.6' mrkd "1/16S BT"  
3" Ash S81E 29.3' do  
3" Ash S63E 28.2' do  
3" Aspen S60E 10.9' do  
Set sq'd cedar post adjacent.  
Bearings are magnetic.



Signed by Stephan J. Szyszkoski  
Surveyor's Michigan License No. 33986

Date 03/07/2012

For the Michigan Department of Natural Resources, Forest Resources Division

FORM APPROVED BY MICHIGAN STATE BOARD OF PROFESSIONAL SURVEYORS, JAN. 28, 1971

Revised May 14, 1975

Revised Jan., 1983

Revised Oct. 1985

LAND CORNER RECORDATION CERTIFICATE  
Filing Requirement of Act 74, Mich. P.A. 1970 as Amended

For corners in

Ontonagon (County)	Located In:	Corner Code #
1. Public Land Survey	T 53N R 37W	G9
	T R	
	T R	
2. Property Controlling in Section	S T R	
	S 10 T 53N R 37W	16
	S T R	
3. Miscellaneous Property in Sec.	S T R	
	S T R	
4. Lot No.	Recorded Plat	
5. Private Claims		

Register of Deeds Stamp & File Number

	A	B	C	D	E	F	G	H	I	J	K	L	M
1													
2	6		5		4		3		2		1		
3													
4	7		8		9		10		11		12		
5													
6	18		17		16		15		14		13		
7													
8	19		20		21		22		23		24		
9													
10	30		29		28		27		26		25		
11													
12	31		32		33		34		35		36		
13													

I, Stephan J. Szyszkoski, in a field survey on G9 07/26/2012 do hereby state  
that under requirements of P.A. 74, Michigan P.A. of 1970, the corner points mentioned in lines 1 and 2  
above were in conformance with regulations and rules therefore as required in the current manual of survey  
instructions of the United States Department of the Interior, Bureau of Land Management or by a decree of  
a Court of Law and /or that the corner points mentioned in lines 3, 4 and 5 above were in conformance with  
the rules of the Michigan Board of Land Surveyors or by a Decree of a Court of Law; established,  
re-established, monumented, recovered, found as expressed below:

NOTE: Not more than 2 corners, all in the same town and range, may be recorded  
on this certificate.

A. Description of original monument and accessories and/or subsequent restoration:

(G9) Corner common to Sections 21-22-27-28. 2006 - Corner remonumented and approved by Ontonagon  
County Peer Group. Todd G. Maki PS #49300 set a stamped alum. Berntsen monument as described in LC7  
PG349. The monument perpetuates the 1979 position recovered and recorded by K.L.Sackett RLS #19006.  
The 1979 accessories are 5" Sugar S38E 13.0', 7" Y.Birch S15W 11.4', 16" Sugar N85W 22.4'. The 2006  
accessories are 14" Sugar S36W 18.89', 9" Sugar N40W 11.64', 11" Sugar N57E 32.54', Steel rail  
w/survey marker sign S56E 1.3'.

(16-Sec. 10) East 1/16 corner between Sections 10 and 15. 1967 - Established by F.J.Bray RLS #13575  
midway and on line between Section and Quarter corners. Set 1 1/4" x 30" iron pipe, buried. 10"  
Hemlock N16E 34 links, 8" Hemlock S16E 55.5 links, 13" Hemlock S56W 82 links.

B. Description of corner evidence found and/or method applied in restoring or reestablishing corner:

(G9) Found the 2006 monument as described and in good condition. Found the 1979 witnesses at record  
bearing and distance: the Sugar S38E is in good condition. The Y.Birch S15W and Sugar N85W are dead  
and down. The 2006 witnesses made by Mr. Maki are not present and an inspection of the record of  
corner E9 reveals that his witnesses for G9 LC7 - PG349 are the witnesses that exist at corner E9,  
recorded in LC7 - PG358. I accept the monument as a careful and faithful perpetuation of the  
position of the original corner.

(16-Sec. 10) The 1967 monument was recovered bent over by road grader. The lower portion of the  
monument is plumb and at record bearing and distance from the remaining two Hemlock BTs SE and SW.  
Removed the 1967 pipe and drove a new monument at the position of record.

C. Description of monument for corner and accessories established to perpetuate locating the position of the corner:

(G9) Fd. 3" dia. alum. Berntsen monument & cap  
Found duplex nail in bottle cap in the side of:  
6" Sugar S38E 13.2' old blazes  
11" twin Maple S87E 8.05' do  
6" Sugar N13W 14.5'  
Sign post with survey marker N71W 1.5'  
Set measuring nail with MDNR tag in:  
15" Maple S54W 27.55' mrkd "S28 NBT"  
Bearings are magnetic.

(16) Set 1"IDx32" I.pipe with 4" alum. MDNR cap.  
Set measuring nail with MDNR tag in the side of:  
12" Hemlock S11E 37.05' old blazes 1967 BT  
14" twin Hemlock S61W 54.55' do do  
7" Hemlock N69W 53.9' mrkd "1/16S BT"  
9" Hemlock N23E 25.75' do  
Bearings are magnetic.

Signed by Stephan J. Szyszkoski  
Surveyor's Michigan License No. 33986

Date 11/29/2012

For the Michigan Department of Natural Resources, Forest Resources Division



LAND CORNER RECORDATION CERTIFICATE  
Filing Requirement of Act 74, Mich. P.A. 1970 as Amended

For corners in

Ontonagon (County)	Located In:	Corner Code #
1. Public Land Survey	T R	
	T R	
	T R	
2. Property Controlling in Section	S 16 T 53N R 37W	9
	S 16 T 53N R 37W	SMC N. of F6
	S T R	
3. Miscellaneous Property in Sec.	S T R	
	S T R	
4. Lot No. _____, Recorded Plat _____		
5. Private Claims _____		

Register of Deeds Stamp & File Number

	A	B	C	D	E	F	G	H	I	J	K	L	M
1													
2		6		5		4		3		2		1	
3													
4		7		8		9		10		11		12	
5													
6		16		17		18		15		14		13	
7													
8		19		20		21		22		23		24	
9													
10		30		29		28		27		26		25	
11													
12		31		32		33		34		35		36	
13													

I, Stephan J. Szyszkoski, in a field survey on SMC 07/30/2012 do hereby state  
that under requirements of P.A. 74, Michigan P.A. of 1970, the corner points mentioned in lines 1 and 2  
above were in conformance with regulations and rules therefore as required in the current manual of survey  
instructions of the United States Department of the Interior, Bureau of Land Management or by a decree of  
a Court of Law and /or that the corner points mentioned in lines 3, 4 and 5 above were in conformance with  
the rules of the Michigan Board of Land Surveyors or by a Decree of a Court of Law; established,  
re-established, monumented, recovered, found as expressed below:

NOTE: Not more than 2 corners, all in the same town and range, may be recorded  
on this certificate.

A. Description of original monument and accessories and/or subsequent restoration:

(9-Sec. 16) East 1/16 corner, Section 16. Not previously monumented.

(SMC N. of F6) Special Meander Corner on N-S 1/4 line, North of F6. 2006 - Established by Todd G.  
Maki PS #49300 and recorded in LC7 - PG362. Set 5/8" capped rebar. Snow fence T-iron N50W 25.01',  
5" W.Cedar N04W 9.87', 13" W.Spruce N84E 19.85', 10" Red Maple S51W 7.55'

B. Description of corner evidence found and/or method applied in restoring or reestablishing corner:

(9-Sec. 16) Established the position for the corner midway and on a straight line between Center of  
Section 1378.70' west and Quarter corner 1378.70' east. The position for the corner cannot be  
satisfactorily monumented and so I established a Witness Corner on the E-W 1/4 line 189.50' west of  
the corner position.

(SMC N. of F6) Found a 5/8" dia. rebar in good condition, with cap #47949, at record bearing and  
distance from two remaining 2006 BTs and the snow fence T-iron. Accepted same as a careful and  
faithful establishment of the position of the corner.

C. Description of monument for corner and accessories established to perpetuate locating the position of the corner:

(9) Set 1"IDx32" I.pipe with 4" alum. MDNR cap,  
a Witness Corner 189.50' west of corner #9.  
Set measuring nail with MDNR tag in the side of:  
4" Cedar N70E 7.15' mrkd "WC BT"  
7" Cedar S74E 10.15' do  
3" Hemlock S02E 9.75' do  
8" Cedar N72W 15.2' do  
Set sq'd Cedar post adjacent.  
Bearings are magnetic.

(SMC) Found 5/8" capped rebar.  
Snow fence T-iron N50W 25.01'  
Fd. duplex nail in:  
6" W.Cedar N04W 9.87'  
10" R.Maple S51W 7.55'  
Set measuring nail and MDNR tag in the side of:  
6" B.Spruce S09E 18.0' mrkd "SMC BT"  
Set sq'd Cedar post adjacent. Bearings mag.

Signed by Stephan J. Szyszkoski  
Surveyor's Michigan License No. 33986

Date 11/29/2012

For the Michigan Department of Natural Resources, Forest Resources Division



LAND CORNER RECORDATION CERTIFICATE  
Filing Requirement of Act 74, Mich. P.A. 1970 as Amended

For corners in

Ontonagon (County)	Located In:	Corner Code #
1. Public Land Survey	T 53N R 37W	D7
	T R	
	T R	
2. Property Controlling in Section	S T	
	S 17 T 53N R 37W	D6
	S T R	
3. Miscellaneous Property in Sec.	S T R	
	S T R	
4. Lot No. _____, Recorded Plat _____		
5. Private Claims _____		

Register of Deeds Stamp & File Number

	A	B	C	D	E	F	G	H	I	J	K	L	M
1													
2	6		5		4		3		2		1		
3													
4	7		8		9		10		11		12		
5													
6	18		17		16		15		14		13		
7													
8	19		20		21		22		23		24		
9													
10	30		29		28		27		26		25		
11													
12	31		32		33		34		35		36		
13													

I, Stephan J. Szyszkoski, in a field survey on D7 08/01/2012 do hereby state  
that under requirements of P.A. 74, Michigan P.A. of 1970, the corner points mentioned in lines 1 and 2  
above were in conformance with regulations and rules therefore as required in the current manual of survey  
instructions of the United States Department of the Interior, Bureau of Land Management or by a decree of  
a Court of Law and /or that the corner points mentioned in lines 3, 4 and 5 above were in conformance with  
the rules of the Michigan Board of Land Surveyors or by a Decree of a Court of Law; established,  
re-established, monumented, recovered, found as expressed below:

NOTE: Not more than 2 corners, all in the same town and range, may be recorded  
on this certificate.

A. Description of original monument and accessories and/or subsequent restoration:

(D7) Quarter corner common to Sections 17 and 20. 1979 - K.L.Sackett RLS found and accepted a 3/4"  
ID iron pipe set by M.C. Larsen in 1955 from an original B.T. 1979 witnesses: 22" Sugar N58E 6.9',  
12" Sugar S10W 2.8', 5" Sugar N11W 13.3'.

(D6) Center of Section 17. 1980 - Established by K.L.Sackett RLS at the intersection of 1/4 lines.  
Set 1"IDx36" I.pipe with 4" alum. MDNR cap. 22" W.Pine S37E 8.8', 4" Maple S82W 5.6', 4" Maple N28E  
15.7'.

B. Description of corner evidence found and/or method applied in restoring or reestablishing corner:

(D7) Found the 3/4" ID iron pipe of record, projecting 15" above ground, at record bearing and  
distance from two remaining witnesses from 1979: 18" Sugar N61E with scribing plain, 7" Sugar N06W  
with overgrown blazes. Accepted same as a careful and faithful perpetuation of the position of the  
original corner.

(D6) Found the 1980 monument in good condition, substantially at the record position, and at record  
bearing and distance from two remaining BTs: a 30" W.Pine S32E with overgrown blazes, and a 4" Maple  
S85W with scribing plain, both in good condition. Accepted the monument as a careful and faithful  
establishment of the position of the corner.

C. Description of monument for corner and accessories established to perpetuate locating the position of the corner:

(D7) Fd. 3/4" ID iron pipe.  
Set measuring nail with MDNR tag in the side of:  
18" Sugar N61E 7.45' old scribing 1979 NBT  
7" Sugar N06W 13.35' old blazes do  
10" Sugar S68W 29.75' mrkd "1/4S NBT"  
11" Y.Birch S64E 9.25' do  
Set sq'd Cedar post adjacent.  
Bearings are magnetic.

(D6) Found 1"ID I.pipe with 4" alum. MDNR cap.  
Set measuring nail with MDNR tag in the side of:  
30" W.Pine S32E 9.9' old blazes 1980 BT  
4" Maple S85W 5.85' scribing do  
9" Maple N03W 6.1' mrkd "C1/4 BT"  
5" Spruce N75E 24.7' do  
Set sq'd Cedar post adjacent.  
Bearings are magnetic.

Signed by Stephan J. Szyszkoski  
Surveyor's Michigan License No. 33986

Date 11/29/2012

For the Michigan Department of Natural Resources, Forest Resources Division



LAND CORNER RECORDATION CERTIFICATE  
Filing Requirement of Act 74, Mich. P.A. 1970 as Amended

For corners in

Ontonagon (County)	Located In:	Corner Code #
1. Public Land Survey	T 53N R 37W	D5
	T 53N R 37W	C5
	T _____ R _____	_____
2. Property Controlling in Section	S _____ T _____ R _____	_____
	S _____ T _____ R _____	_____
	S _____ T _____ R _____	_____
3. Miscellaneous Property in Sec.	S _____ T _____ R _____	_____
	S _____ T _____ R _____	_____
4. Lot No. _____, Recorded Plat _____		
5. Private Claims _____		

Register of Deeds Stamp & File Number

	A	B	C	D	E	F	G	H	I	J	K	L	M
1													
2	6		5		4		3		2		1		
3													
4	7		8		9		10		11		12		
5													
6	18		17		16		15		14		13		
7													
8	19		20		21		22		23		24		
9													
10	30		29		28		27		26		25		
11													
12	31		32		33		34		35		36		
13													

I, Stephan J. Szyszkoski, in a field survey on D5 08/01/2012 do hereby state  
that under requirements of P.A. 74, Michigan P.A. of 1970, the corner points mentioned in lines 1 and 2  
above were in conformance with regulations and rules therefore as required in the current manual of survey  
instructions of the United States Department of the Interior, Bureau of Land Management or by a decree of  
a Court of Law and /or that the corner points mentioned in lines 3, 4 and 5 above were in conformance with  
the rules of the Michigan Board of Land Surveyors or by a Decree of a Court of Law; established,  
re-established, monumented, recovered, found as expressed below:

NOTE: Not more than 2 corners, all in the same town and range, may be recorded  
on this certificate.

A. Description of original monument and accessories and/or subsequent restoration:

(D5) Quarter corner common to Sections 8 and 17. 1980 - K.L.Sackett RLS restored the corner by  
proportion, according to his record. Set 1"IDx36" iron pipe with 4" aluminum cap. 6" Cedar S11E  
11.4', 10" Sugar S07W 27.6', 4" W.Birch N37W 11.3'.

(C5) Corner common to Sections 7-8-17-18. 1980 - K.L.Sackett RLS reestablished the corner position  
by double proportionate measurement. Set 1"IDx36" iron pipe with 4" alum. MDNR cap. 8" Sugar S67E  
26.8', 5" Sugar N28W 32.2', 7" W.Birch S41W 10.2'.

B. Description of corner evidence found and/or method applied in restoring or reestablishing corner:

(D5) The 1980 monument was recovered in good condition and at record bearing and distance from the  
1980 accessories, now all reduced to stumps. To expand on the 1980 record, an examination of Mr.  
Sackett's 1980 calculations reveals that the position for the corner was reestablished at record  
distance and (likely) indexed record bearing east of corner C5, which was reestablished by  
proportionate measurement. The position of D5 fits reasonably well with adjacent corners and with  
the original record. I therefore accept same as a careful and faithful reestablishment of the  
position of the original corner.

(C5) Found the 1980 monument in good condition and at record bearing and distance from two remaining  
1980 NBTs: 11" Sugar S67E and 9" Sugar N28W, with overgrown blazes, are in good condition.  
Examination of the record of the 1980 survey suggests that the "double proportionate measurement"  
referred to involved proportioning between land calls found in the original record. I accepted the  
monument as a careful and faithful reestablishment of the position of the original corner.

C. Description of monument for corner and accessories established to perpetuate locating the position of the corner:

(D5) Found 1"ID I.pipe with 4" alum. MDNR cap.  
Set measuring nail with MDNR tag in the side of:  
6" Y.Birch N31E 15.8' mrkd "1/4S NBT"  
4" Y.Birch in clump S35E 22.05' do  
7" Y.Birch S61W 14.3' do  
4" Balsam N28W 15.8' do  
Set sq'd cedar post adjacent.  
Bearings are magnetic.

(C5) Found 1"ID I.pipe with 4" alum. MDNR cap.  
Set measuring nail with MDNR tag in the side of:  
11" Sugar S65E 27.1' old blazes 1980 NBT  
9" Sugar N24W 32.4' do  
9" Elm N08E 11.15' mrkd "S8 NBT"  
7" Sugar S05W 25.5' "S18 NBT"  
Set sq'd Cedar post adjacent.  
Bearings are magnetic.

Signed by Stephan J. Szyszkoski  
Surveyor's Michigan License No. 33986

Date 11/29/2012

For the Michigan Department of Natural Resources, Forest Resources Division





LAND CORNER RECORDATION CERTIFICATE  
Filing Requirement of Act 74, Mich. P.A. 1970 as Amended

For corners in

Ontonagon (County)	Located In:	Corner Code #
1. Public Land Survey	T _____ R _____ T _____ R _____ T _____ R _____	_____ _____ _____
2. Property Controlling in Section	S 21 T 53N R 37W S 21 T 53N R 37W S _____ T _____ R _____	10 12 _____
3. Miscellaneous Property in Sec.	S _____ T _____ R _____ S _____ T _____ R _____	_____ _____
4. Lot No. _____, Recorded Plat _____		
5. Private Claims _____		

Register of Deeds Stamp & File Number

	A	B	C	D	E	F	G	H	I	J	K	L	M
1													
2	6		5		4		3		2		1		
3													
4	7		8		9		10		11		12		
5													
6	18		17		16		15		14		13		
7													
8	19		20		21		22		23		24		
9													
10	30		29		28		27		26		25		
11													
12	31		32		33		34		35		36		
13													

I, Stephan J. Szyszkoski, in a field survey on 10 08/08/2012  
12 08/27/2012 do hereby state  
that under requirements of P.A. 74, Michigan P.A. of 1970, the corner points mentioned in lines 1 and 2  
above were in conformance with regulations and rules therefore as required in the current manual of survey  
instructions of the United States Department of the Interior, Bureau of Land Management or by a decree of  
a Court of Law and /or that the corner points mentioned in lines 3, 4 and 5 above were in conformance with  
the rules of the Michigan Board of Land Surveyors or by a Decree of a Court of Law; established,  
re-established, monumented, recovered, found as expressed below:

NOTE: Not more than 2 corners, all in the same town and range, may be recorded  
on this certificate.

A. Description of original monument and accessories and/or subsequent restoration:

(10-Sec. 21) South 1/16 corner between Sections 20 and 21. Found no record of prior monumentation.

(12-Sec. 21) South 1/16 corner, Section 21. Not previously monumented.

B. Description of corner evidence found and/or method applied in restoring or reestablishing corner:

(10-Sec. 21) Established the position for the corner midway and on the Section line between Section  
corner 1334.64' south and Quarter corner 1334.64' north. From the position thus established, I found  
a 1.75" dia. iron pipe, not of record, set by persons unknown, 14.3' south, which I did not accept as  
marking the position for the corner. The found pipe was removed.

(12-Sec. 21) Established the position for the corner midway and on a straight line between Quarter  
corner 1333.11' south and Center of Section 21 1333.11' north.

C. Description of monument for corner and accessories established to perpetuate locating the position of the corner:

(10) Set 1"IDx32" I.pipe with 4" alum. MDNR cap.  
Set measuring nail with MDNR tag in the side of:  
14" Hemlock N19E 17.85' mrkd "1/16S BT"  
6" Sugar N65E 15.05' do  
6" Sugar S15E 16.1' do  
15" Hemlock S62W 29.15' do  
Set sq'd cedar post adjacent.  
Bearings are magnetic.

(12) Set 1"IDx32" I.pipe with 4" alum. MDNR cap.  
Set measuring nail with MDNR tag in the side of:  
14" Spruce N25E 17.15' mrkd "1/16S BT"  
6" Y.Birch N78E 25.15' do  
7" Maple S43E 3.75' do  
9" Ash S83W 10.9' do  
Set sq'd cedar post adjacent.  
Bearings are magnetic.

Signed by Stephan J. Szyszkoski  
Surveyor's Michigan License No. 33986

Date 11/29/2012

For the Michigan Department of Natural Resources, Forest Resources Division



LAND CORNER RECORDATION CERTIFICATE  
Filing Requirement of Act 74, Mich. P.A. 1970 as Amended

For corners in

Ontonagon (County)	Located In:	Corner Code #
1. Public Land Survey	T _____ R _____	_____
	T _____ R _____	_____
	T _____ R _____	_____
2. Property Controlling in Section	S 17 T 53N R 37W	16
	S 17 T 53N R 37W	6
	S _____ T _____ R _____	_____
3. Miscellaneous Property in Sec.	S _____ T _____ R _____	_____
	S _____ T _____ R _____	_____
4. Lot No. _____, Recorded Plat _____		
5. Private Claims _____		

I, Stephan J. Szyszkoski, in a field survey on 16 08/08/2012  
6 08/08/2012 do hereby state  
that under requirements of P.A. 74, Michigan P.A. of 1970, the corner points mentioned in lines 1 and 2  
above were in conformance with regulations and rules therefore as required in the current manual of survey  
Instructions of the United States Department of the Interior, Bureau of Land Management or by a decree of  
a Court of Law and /or that the corner points mentioned in lines 3, 4 and 5 above were in conformance with  
the rules of the Michigan Board of Land Surveyors or by a Decree of a Court of Law; established,  
re-established, monumented, recovered, found as expressed below:

NOTE: Not more than 2 corners, all in the same town and range, may be recorded  
on this certificate.

A. Description of original monument and accessories and/or subsequent restoration:

(16-Sec. 17) East 1/16 corner between Sections 17 and 20. Not previously monumented.

(6-Sec. 17) Northeast 1/16 corner, Section 17. Not previously monumented.

B. Description of corner evidence found and/or method applied in restoring or reestablishing corner:

(16-Sec. 17) Established the position for the corner midway and on the Section line between Quarter  
corner 1344.65' west and Section corner 1344.65' east.

(6-Sec. 17) Established the position for the corner at the intersection of the East and the North  
1/16 lines of Sec. 17. The bearing of the East 1/16 line is the mean of the N-S 1/4 line and the  
East Section line. The North 1/16 line is parallel to a straight line between D6 and E6.

C. Description of monument for corner and accessories established to perpetuate locating the position of the corner:

(16) Set 1"IDx32" I.pipe with 4" alum. MDNR cap.  
Set measuring nail with MDNR tag in the side of:  
13" Hemlock N71E 27.95' mrkd "1/16S BT"  
13" Y.Birch S09E 19.1' do  
8" Y.Birch S51W 23.85' do  
14" Sugar N70W 8.35' do  
Set sq'd cedar post adjacent.  
Bearings are magnetic.

(6) Set 1"IDx32" I.pipe with 4" alum. MDNR cap.  
Set measuring nail with MDNR tag in the side of:  
4" Poplar N21E 4.6' mrkd "1/16S BT"  
5" Poplar S82E 13.9' do  
6" Maple S15W 14.05' do  
9" Spruce N52W 22.15' do  
Set sq'd cedar post adjacent.  
Bearings are magnetic.

Register of Deeds Stamp & File Number

	A	B	C	D	E	F	G	H	I	J	K	L	M
1													
2	6		5		4		3		2		1		
3													
4	7		8		9		10		11		12		
5													
6	18		17		16		15		14		13		
7													
8	19		20		21		22		23		24		
9													
10	30		29		28		27		26		25		
11													
12	31		32		33		34		35		36		
13													

Signed by

Stephan J. Szyszkoski

Date

11/29/2012

Surveyor's Michigan License No.

33986

For the Michigan Department of Natural Resources, Forest Resources Division



LAND CORNER RECORDATION CERTIFICATE  
Filing Requirement of Act 74, Mich. P.A. 1970 as Amended

For corners in

<u>Ontonagon</u> (County)	Located In:	Corner Code #
1. Public Land Survey	T 53N R 37W T 53N R 37W T _____ R _____	C6 MC N. of C5
2. Property Controlling in Section	S _____ T _____ R _____ S _____ T _____ R _____ S _____ T _____ R _____	
3. Miscellaneous Property in Sec.	S _____ T _____ R _____ S _____ T _____ R _____	
4. Lot No. _____, Recorded Plat _____		
5. Private Claims		

Register of Deeds Stamp & File Number

1	A	B	C	D	E	F	G	H	I	J	K	L	M
2		6		5		4		3		2		1	
3													
4		7	8			9		10		11		12	
5													
6		18	17			16		15		14		13	
7													
8		19	20			21		22		23		24	
9													
10		30	29			28		27		26		25	
11													
12		31	32			33		34		35		36	
13													

I, Stephan J. Szyszkoski, in a field survey on C6 08/22/2012 do hereby state  
that under requirements of P.A. 74, Michigan P.A. of 1970, the corner points mentioned in lines 1 and 2  
above were in conformance with regulations and rules therefore as required in the current manual of survey  
instructions of the United States Department of the Interior, Bureau of Land Management or by a decree of  
a Court of Law and /or that the corner points mentioned in lines 3, 4 and 5 above were in conformance with  
the rules of the Michigan Board of Land Surveyors or by a Decree of a Court of Law; established,  
re-established, monumented, recovered, found as expressed below:

NOTE: Not more than 2 corners, all in the same town and range, may be recorded  
on this certificate.

A. Description of original monument and accessories and/or subsequent restoration:

(C6) Quarter corner common to Sections 17-18. 1980 - K.L.Sackett RLS found and accepted an old cedar  
post. Set 1"IDx36" I.pipe with 4" alum. cap. 6" Cedar S22W 7.8', 4" Cedar N55W 12.3', 5" Cedar N86E  
9.8'. 2003 - 1980 monument recovered in good condition and re-witnessed by the undersigned: 6" Cedar  
N47E 15.5', 8" Cedar S67E 34.6', 5" Aspen S18E 11.9', 6" Aspen N81W 15.3'. Squared cedars 1.5' W'ly  
and 1.5' S'ly.

(MC N. of C5) Meander corner on the shore of Lake Superior between Sections 7 and 8. 1980 -  
K.L.Sackett RLS established a Witness Corner to the original Meander Corner, which is shown on the  
original plat as being 16.50 chains north of Section corner C5. Set 1"IDx36" I.pipe with 4" alum.  
cap. 9" Spruce S05W 5.9', 6" Spruce S78E 24.9'.

B. Description of corner evidence found and/or method applied in restoring or reestablishing corner:

(C6) Found the 1980 monument in good condition and at record bearing and distance from the 2003  
witnesses, which were remeasured as described below.

(MC N. of C5) Found the 1980 monument in good condition and at record bearing and distance from the  
remaining 1980 accessory, described below. The monument was found to be 1060.59' north of Section  
corner C5, making its position 28.41' south of the original M.C. position. Accepted the monument as  
a careful and faithful reestablishment of the position of the original corner.

C. Description of monument for corner and accessories established to perpetuate locating the position of the corner:

(C6) Found 1"ID I.pipe with 4" alum. MDNR cap.  
Fd. measuring nail with MDNR tag in the side of:  
6" Cedar N46E 15.7' scribing plain  
8" Cedar S68E 34.6' do  
9" Poplar S18E 11.75' overgrown blazes  
8" Poplar N79W 15.0' do  
Bearings are magnetic.

(MC) Found 1"ID I.pipe with 4" alum. MDNR cap  
for a WITNESS CORNER - the cap is stamped  
"Meander cor."  
Set measuring nail with MDNR tag in the side of:  
11" Spruce S07W 6.15' old blazes 1980 NBT  
9" W.Birch S80W 14.3' mrkd "MC NBT"  
4" Balsam N60E 3.25' do  
8" W.Birch S80E 17.05' do  
Set sq'd cedar post adjacent.  
Bearings are magnetic.

Signed by Stephan J. Szyszkoski  
Surveyor's Michigan License No. 33986

Date 11/29/2012

For the Michigan Department of Natural Resources, Forest Resources Division



LAND CORNER RECORDATION CERTIFICATE  
Filing Requirement of Act 74, Mich. P.A. 1970 as Amended

For corners in

Ontonagon (County)	Located In:	Corner Code #
1. Public Land Survey	T 53N R 37W	A7
	T R	
	T R	
2. Property Controlling in Section	S T R	
	S T R	
	S T R	
3. Miscellaneous Property in Sec.	S T R	
	S T R	
4. Lot No. , Recorded Plat		
5. Private Claims		

Register of Deeds Stamp & File Number

	A	B	C	D	E	F	G	H	I	J	K	L	M
1													
2		6		5		4		3		2		1	
3													
4		7		8		9		10		11		12	
5													
6		18		17		16		15		14		13	
7													
8		19		20		21		22		23		24	
9													
10		30		29		28		27		26		25	
11													
12		31		32		33		34		35		36	
13													

I, Stephan J. Szyszkoski, in a field survey on 08/30/2012 do hereby state that under requirements of P.A. 74, Michigan P.A. of 1970, the corner points mentioned in lines 1 and 2 above were in conformance with regulations and rules therefore as required in the current manual of survey instructions of the United States Department of the Interior, Bureau of Land Management or by a decree of a Court of Law and /or that the corner points mentioned in lines 3, 4 and 5 above were in conformance with the rules of the Michigan Board of Land Surveyors or by a Decree of a Court of Law; established, re-established, monumented, recovered, found as expressed below:

NOTE: Not more than 2 corners, all in the same town and range, may be recorded on this certificate.

A. Description of original monument and accessories and/or subsequent restoration:


(A7) Section corner on the Range line common to Sections 18-19 T53N-R37W and Sections 13-24 T53N-R38W. 1845 - Established by Wm.A.Burt Deputy Surveyor. Set post. Hemlock 16" S32W 7 links, Hemlock 16" N63W 43 links. 1846 - Deputy Surveyors Higgins and Hubbard added the following witnesses: Hemlock 24" N41E 31 links, Hemlock 24" S52E 10 links. 1965 - Billy D. Buckler RLS found the corner marked with a wooden post on a cutting edge. 1980 - K.L.Sackett RLS found the corner marked with two old pipes and scribed post. He used this position to establish corners on the south and west lines of Section 18 in 1981. The field notes of Mr. Sackett's survey show that he also found a second pipe N52E 20.35' distant which he did not accept. His witnesses to the corner: 12" Cedar N25E 32.6', 4" Cedar S89E 28.7', 14" Hemlock N26W 45.2'.

B. Description of corner evidence found and/or method applied in restoring or reestablishing corner:

(A7) The original post and accessories were not recovered. Found the corner marked with a 1/2" ID iron pipe projecting 1.9' a.g. with old rotten post laying on ground, adjacent. Found an aluminum pipe adjacent. Also found the pipe noted by Mr. Sackett N52E 20.35' distant. Two remaining 1980 NBTs were found at record bearing and distance (described below). The corners along the west and south lines of Sec. 18 established in 1981 were recovered and conform to this position. Accepted the 1/2" ID pipe as the best available evidence of the position of the original corner and replaced it with a new monument. All pipes noted above were removed.

C. Description of monument for corner and accessories established to perpetuate locating the position of the corner:

(A7) Set 1"IDx32" I.pipe with 4" alum. MDNR cap. Set measuring nail with MDNR tag in the side of: 17" Hemlock N22W 45.5' old blazes 1980 NBT 12" Cedar N29E 33.35' scribing plain do 4" Maple S38E 26.05' mrkd "S19 NBT" 9" Y.Birch S43W 9.6' "S24 NBT" Set sq'd cedar post adjacent. Bearings are magnetic.



Signed by Stephan J. Szyszkoski  
Surveyor's Michigan License No. 33986

Date 11/29/2012

For the Michigan Department of Natural Resources, Forest Resources Division

LAND CORNER RECORDATION CERTIFICATE  
Filing Requirement of Act 74, Mich. P.A. 1970 as Amended

For corners in

Ontonagon (County)	Located In:	Corner Code #
1. Public Land Survey	T 53N R 37W	H7
	T R	
	T R	
2. Property Controlling in Section	S T R	
	S 15 T 53N R 37W	H6
	S T R	
3. Miscellaneous Property in Sec.	S T R	
	S T R	
4. Lot No. _____, Recorded Plat _____		
5. Private Claims _____		

I, Stephan J. Szyszkoski, in a field survey on H7 07/26/2012 do hereby state  
that under requirements of P.A. 74, Michigan P.A. of 1970, the corner points mentioned in lines 1 and 2  
above were in conformance with regulations and rules therefore as required in the current manual of survey  
instructions of the United States Department of the Interior, Bureau of Land Management or by a decree of  
a Court of Law and /or that the corner points mentioned in lines 3, 4 and 5 above were in conformance with  
the rules of the Michigan Board of Land Surveyors or by a Decree of a Court of Law; established,  
re-established, monumented, recovered, found as expressed below:

NOTE: Not more than 2 corners, all in the same town and range, may be recorded  
on this certificate.

A. Description of original monument and accessories and/or subsequent restoration:

(H7) Quarter corner common to Sections 15 & 22. 1846 - Established by S.W.Higgins, Deputy Surveyor,  
on the Section line between Section corners 40.03 chains east and 40.04 chains west. Set post.  
Sugar 12" S30E 2 links, Y.Birch 12" N5E 34 links. 1988 - R.A.Mick LS #16936, on a drawing of a  
survey titled "Misery Bay Recreational Lots", implies that the corner is located S00 deg. 26' 07"W  
2661.50' from the Center of Section 15 (Bearings from solar observation but location of observation  
is not stated). No monument or witnesses specified.

(H6) Center of Section 15. 1988 - Established by R.A.Mick RLS #16936 at the intersection of straight  
lines connecting opposite 1/4 corners.

B. Description of corner evidence found and/or method applied in restoring or reestablishing corner:

(H7) Found a 2"ID aluminum pipe monument with a 3 1/4" magnetized aluminum cap stamped to identify  
the corner by R.A.Mick LS #16936, dated 1988. Observed true bearing and distance to Center of  
Section 15 is N 00 deg. 27' 33"E 2661.32'. Distance west to G7 is 2648.78', which agrees closely  
with the original record. Two nearby trees appear to have long ago been marked as witnesses, for  
which I have no record: a Sugar N75W 2.6' to center, now dead and broken, and a Hemlock, described  
below. I accepted the monument as the best available evidence of the position of the original  
corner.

(H6) No monumentation was recovered at the corner position. Remonumented the corner at the  
intersection of straight lines connecting opposite Quarter corners. Observed bearings and distances  
to Quarter corners N-S-E-W agree very closely with those shown on R.A.Mick's survey drawing for  
"Misery Bay Recreational Lots", dated 1988.

C. Description of monument for corner and accessories established to perpetuate locating the position of the corner:

(H7) Fd. 2"ID alum. pipe with 3.25" alum cap.  
Set measuring nail with MDNR tag in the side of:  
21" Hemlock N19E 15.0' mrkd "1/4S NT"  
12" Sugar N64E 27.6' do  
4" Y.Birch S87E 12.95' do  
4" Y.Birch N85W 75.25' do  
Set sq'd Cedar post adjacent.  
Bearings are magnetic.

(H6) Set 1"IDx32" I.pipe with 4" alum. MDNR cap.  
Set measuring nail with MDNR tag in the side of:  
7" Maple N56E 28.9' mrkd "C1/4 BT"  
7" Sugar S38E 32.05' do  
7" Sugar South 27.95' do  
9" Sugar N14W 34.6' do  
Set sq'd Cedar post adjacent.  
Bearings are magnetic.

Signed by Stephan J. Szyszkoski  
Surveyor's Michigan License No. 33986

Date 11/29/2012

For the Michigan Department of Natural Resources, Forest Resources Division



16951

16950

LAND CORNER RECORDATION CERTIFICATE  
Filing Requirement of Act 74, Mich. P.A. 1970 as Amended

For corners in

<u>Ontonagon</u> (County)	Located In:	Corner Code #
1. Public Land Survey	T 53N R 37W	I5
	T	
	T	
2. Property Controlling in Section	S T R	
	S T R	
	S T R	
3. Miscellaneous Property in Sec.	S T R	
	S T R	
4. Lot No. , Recorded Plat		
5. Private Claims		

Register of Deeds Stamp & File Number

	A	B	C	D	E	F	G	H	I	J	K	L	M
1													
2	6		5		4		3		2		1		
3													
4	7		8		9		10		11		12		
5													
6	18		17		16		15		14		13		
7													
8	19		20		21		22		23		24		
9													
10	30		29		28		27		26		25		
11													
12	31		32		33		34		35		36		
13													

I, Stephan J. Szyszkoski, in a field survey on 08/30/2012 do hereby state  
that under requirements of P.A. 74, Michigan P.A. of 1970, the corner points mentioned in lines 1 and 2  
above were in conformance with regulations and rules therefore as required in the current manual of survey  
instructions of the United States Department of the Interior, Bureau of Land Management or by a decree of  
a Court of Law and /or that the corner points mentioned in lines 3, 4 and 5 above were in conformance with  
the rules of the Michigan Board of Land Surveyors or by a Decree of a Court of Law; established,  
re-established, monumented, recovered, found as expressed below:

NOTE: Not more than 2 corners, all in the same town and range, may be recorded  
on this certificate.

A. Description of original monument and accessories and/or subsequent restoration:

(I5) Corner common to Sections 10-11-14-15. July 1967 - Edward W. Charles RLS shows the corner on a  
drawing of his survey in Sections 10 and 11 as being monumented with a 1"x3' steel pipe. R.O.W.  
marker S35W 66.5', 24" Maple N52W 47.80', Power Pole N60 deg. 30'E, 67', 8" Maple S29E 73.50', I.P.  
N0 deg. 37'E, 914.03'. December 1967 - F.J.Bray RLS recovered the same monument and set a 1.25" dia.  
iron pipe on the Section line 922.52' west. 1977 - Edward W. Charles again shows the corner on a  
drawing for a survey in Section 10.

B. Description of corner evidence found and/or method applied in restoring or reestablishing corner:

(I5) Found a 1"dia. iron pin in a monument box 6.3' north of the painted C/L of Misery Bay Rd. and  
nearly in line with the east edge of Camp 18 Rd. and Superior Rd. The monument is at substantial  
record bearing and distance from the remaining three 1967 witnesses: Power Pole NE, 19" Y.Birch NW  
(rec. as 24" Maple), and triangular conc. road marker SW. Found the 1967 1.25" I.pipe West 922.28'  
(922.52'R) and a 3/4" iron pin northerly 913.69' (914.03'R). Accepted the monument as the best  
available evidence of the position of the original corner.

C. Description of monument for corner and accessories established to perpetuate locating the position of the corner:

(I5) Ed. 1" pin in monument box.  
Set measuring nail with MDNR tag in the side of:  
Power Pole N66E 67.45'  
19" Y.Birch N47W 48.25'  
7" Cedar S43E 69.0' mrkd "S14 NBT"  
face of triangular concrete marker at ground  
S40W 66.3'  
Bearings are magnetic.



Signed by Stephan J. Szyszkoski  
Surveyor's Michigan License No. 33986

Date 11/29/2012

For the Michigan Department of Natural Resources, Forest Resources Division

LAND CORNER RECORDATION CERTIFICATE  
Filing Requirement of Act 74, Mich. P.A. 1970 as Amended

For corners in

Ontonagon (County)	Located In:	Corner Code #
1. Public Land Survey	T R	
	T R	
	T R	
2. Property Controlling in Section	S 18 T 53N R 37W	16
	S 18 T 53N R 37W	11
	S T R	
3. Miscellaneous Property in Sec.	S T R	
	S T R	
4. Lot No.	Recorded Plat	
5. Private Claims		

I, Stephan J. Szyszkoski, in a field survey on 16 08/29/2012 do hereby state  
that under requirements of P.A. 74, Michigan P.A. of 1970, the corner points mentioned in lines 1 and 2  
above were in conformance with regulations and rules therefore as required in the current manual of survey  
instructions of the United States Department of the Interior, Bureau of Land Management or by a decree of  
a Court of Law and /or that the corner points mentioned in lines 3, 4 and 5 above were in conformance with  
the rules of the Michigan Board of Land Surveyors or by a Decree of a Court of Law; established,  
re-established, monumented, recovered, found as expressed below:

NOTE: Not more than 2 corners, all in the same town and range, may be recorded  
on this certificate.

A. Description of original monument and accessories and/or subsequent restoration:

(16-Sec. 18) East 1/16 corner between Sections 18 and 19. Not previously monumented.

(11-Sec. 18) Southwest 1/16 corner, Section 18. Not previously monumented.

B. Description of corner evidence found and/or method applied in restoring or reestablishing corner:

(16-Sec. 18) Established the position for the corner midway and on the Section line between Quarter  
corner 1316.75' west and Section corner 1316.75' east.

(11-Sec. 18) Established the position for the corner at the intersection of the South 1/16 line with  
the West 1/16 line. I did not run the West 1/16 line parallel with the east Section line, as would  
be normal in this fractional section, but ran it slightly more northeasterly so as to more closely  
approach the equality of the acreages of the two fractional lots in the SW 1/4, both shown on the  
original plat as containing 40.42 acres.

C. Description of monument for corner and accessories established to perpetuate locating the position of the corner:

(16) Set 1"IDx32" I.pipe with 4" alum. MDNR cap.  
Set measuring nail with MDNR tag in the side of:  
7" Sugar N04E 9.8' mrkd "1/16S BT"  
4" Sugar N74E 15.85' do  
23" Hemlock S28E 11.8' do  
5" Maple S20W 20.45' do  
Set sq'd cedar post adjacent.  
Bearings are magnetic.

(11) Set 1"IDx32" I.pipe with 4" alum. MDNR cap.  
Set measuring nail with MDNR tag in the side of:  
6" Hemlock N28W 18.2' mrkd "1/16S BT"  
9" Maple N52E 10.9' do  
11" Maple S83E 23.55' do  
6" Y.Birch S10W 6.7' do  
Set sq'd cedar post adjacent.  
Bearings are magnetic.

Signed by

Stephan J. Szyszkoski

Date

11/29/2012

Surveyor's Michigan License No.

33986

For the Michigan Department of Natural Resources, Forest Resources Division



LAND CORNER RECORDATION CERTIFICATE  
Filing Requirement of Act 74, Mich. P.A. 1970 as Amended

For corners in

Ontonagon (County)	Located In:	Corner Code #
1. Public Land Survey	T _____ R _____	_____
	T _____ R _____	_____
	T _____ R _____	_____
2. Property Controlling in Section	S 17 T 53N R 37W	15
	S 17 T 53N R 37W	SMC N. of 6
	S _____ T _____ R _____	_____
3. Miscellaneous Property in Sec.	S _____ T _____ R _____	_____
	S _____ T _____ R _____	_____
4. Lot No. _____, Recorded Plat _____		
5. Private Claims _____		

Register of Deeds Stamp & File Number

	A	B	C	D	E	F	G	H	I	J	K	L	M
1													
2	6		5		4		3		2		1		
3													
4	7		8		9		10		11		12		
5													
6	18		17		16		15		14		13		
7													
8	19		20		21		22		23		24		
9													
10	30		29		28		27		26		25		
11													
12	31		32		33		34		35		36		
13													

I, Stephan J. Szyszkoski, in a field survey on 15 08/29/2012 SMC 08/29/2012 do hereby state that under requirements of P.A. 74, Michigan P.A. of 1970, the corner points mentioned in lines 1 and 2 above were in conformance with regulations and rules therefore as required in the current manual of survey instructions of the United States Department of the Interior, Bureau of Land Management or by a decree of a Court of Law and /or that the corner points mentioned in lines 3, 4 and 5 above were in conformance with the rules of the Michigan Board of Land Surveyors or by a Decree of a Court of Law; established, re-established, monumented, recovered, found as expressed below:

NOTE: Not more than 2 corners, all in the same town and range, may be recorded on this certificate.

A. Description of original monument and accessories and/or subsequent restoration:

(15-Sec. 17) West 1/16 corner between Sections 17 and 20. Not previously monumented.

(SMC N. of 6) Special Meander Corner on the East 1/16 line of Section 17, north of the NE1/16 corner (1/16 corner #6). Not previously monumented.

B. Description of corner evidence found and/or method applied in restoring or reestablishing corner:

(15-Sec. 17) Established the position for the corner midway and on the Section line between Section corner 1265.86' west and Quarter corner 1265.86' east.

(SMC N. of 6) Established the position for the corner on the East 1/16 line, having a bearing which is the mean of the East Section line and the N-S 1/4 line, 18 ft. South of the apparent Ordinary High Water Mark of Lake Superior and 790.24 ft. north of the NE1/16 corner of Section 17.

C. Description of monument for corner and accessories established to perpetuate locating the position of the corner:

(15) Set 1"IDx32" I.pipe with 4" alum. MDNR cap.  
Set measuring nail with MDNR tag in the side of:  
12" Sugar N06E 32.45' mrkd "1/16S BT"  
12" Cedar S62E 19.65' do  
4" Ironwood S46W 5.75' do  
12" Sugar N89W 13.5' do  
Set sq'd cedar post adjacent.  
Bearings are magnetic.

(SMC) Set 1"IDx32" I.pipe with 4" alum. MDNR cap.  
Set measuring nail with MDNR tag in the side of:  
6" Ash N38E 6.2' mrkd "SMC BT"  
4" Maple S40E 7.8' do  
9" Ash S11E 14.05' do  
6" Balsam N84W 7.8' do  
Set sq'd cedar post adjacent.  
Bearings are magnetic.

Signed by Stephan J. Szyszkoski  
Surveyor's Michigan License No. 33986

Date 11/29/2012

For the Michigan Department of Natural Resources, Forest Resources Division





LAND CORNER RECORDATION CERTIFICATE  
Filing Requirement of Act 74, Mich. P.A. 1970 as Amended

For corners in

Ontonagon (County)	Located In:	Corner Code #
1. Public Land Survey	T R	
	T R	
	T R	
2. Property Controlling in Section	S 16 T 53N R 37W	8
	S 21 T 53N R 37W	5
	S T R	
3. Miscellaneous Property in Sec.	S T R	
	S T R	
4. Lot No. , Recorded Plat		
5. Private Claims		

Register of Deeds Stamp & File Number

1	A	B	C	D	E	F	G	H	I	J	K	L	M
2	6	5	4	3	2	1							
3													
4	7	8	9	10	11	12							
5													
6	18	17	16	15	14	13							
7													
8	19	20	21	22	23	24							
9													
10	30	29	28	27	26	25							
11													
12	31	32	33	34	35	36							
13													

I, Stephan J. Szyszkoski, in a field survey on 8 08/23/2012 do hereby state  
that under requirements of P.A. 74, Michigan P.A. of 1970, the corner points mentioned in lines 1 and 2  
above were in conformance with regulations and rules therefore as required in the current manual of survey  
instructions of the United States Department of the Interior, Bureau of Land Management or by a decree of  
a Court of Law and /or that the corner points mentioned in lines 3, 4 and 5 above were in conformance with  
the rules of the Michigan Board of Land Surveyors or by a Decree of a Court of Law; established,  
re-established, monumented, recovered, found as expressed below:

NOTE: Not more than 2 corners, all in the same town and range, may be recorded  
on this certificate.

A. Description of original monument and accessories and/or subsequent restoration:

(8-Sec. 16) West 1/16 corner, Section 16. 1979 - Established by K.L.Sackett RLS midway and on a  
straight line between Quarter corner E6 and Center of Section F6. Set snow fence "T" iron in beaver  
pond. 10" Maple N04E 43.0', 6" Maple S52E 68.3', 9" Maple N70W 70.9'.

(5-Sec. 21) North 1/16 corner, Section 21. 2006 - Established and monumented by Todd G. Maki PS  
#49300.

B. Description of corner evidence found and/or method applied in restoring or reestablishing corner:

(8-Sec. 16) The 1979 subdivision of Section 16 by Mr. Sackett was shown to be erroneous by Todd G.  
Maki PS #49300 in 2006 and was partially corrected by him in that year. This 1979 corner position  
also suffers from the error. I reestablished the position for this corner midway and on a straight  
line between Quarter corner E6 1359.04' west and Mr. Maki's Center of Section at F6 1359.04' east.

(5-Sec. 21) Found a 5/8" rebar with plastic cap stamped "Maki PS 49300", projecting 14" a.g., in good  
condition and substantially at the position midway and on a straight line between corners F7 and F8.  
Accepted same as a careful and faithful establishment of the position of the corner.

C. Description of monument for corner and accessories established to perpetuate locating the position of the corner:

(8) Set 1"IDx32" I.pipe with 4" alum. MDNR cap.  
Set measuring nail with MDNR tag in the side of:  
11" Maple N64W 60.9' old blazes 1979 BT  
13" Maple N24E 45.6' do do  
9" Maple S53E 77.25' do do  
11" Maple S19E 88.8' mrkd "1/16S BT"  
Set sq'd cedar post adjacent.  
Bearings are magnetic.

(5) Found 5/8" capped rebar #49300  
Set measuring nail with MDNR tag in the side of:  
9" Sugar N36W 5.15' mrkd "1/16S BT"  
7" Y.Birch N09E 28.9' do  
8" Maple S86E 10.85' do  
6" Sugar S09W 5.0' do  
Set sq'd cedar post adjacent.  
Bearings are magnetic.

Signed by Stephan J. Szyszkoski  
Surveyor's Michigan License No. 33986

Date 11/29/2012

For the Michigan Department of Natural Resources, Forest Resources Division



LAND CORNER RECORDATION CERTIFICATE  
Filing Requirement of Act 74, Mich. P.A. 1970 as Amended

For corners in

Ontonagon (County)	Located In:	Corner Code #
1. Public Land Survey	T _____ R _____	_____
	T _____ R _____	_____
	T _____ R _____	_____
2. Property Controlling in Section	S 16 T 53N R 37W	15
	S 16 T 53N R 37W	11
	S _____ T _____ R _____	_____
3. Miscellaneous Property in Sec.	S _____ T _____ R _____	_____
	S _____ T _____ R _____	_____
4. Lot No. _____, Recorded Plat _____		
5. Private Claims		

I, Stephan J. Szyszkoski, in a field survey on 15 08/28/2012 do hereby state  
that under requirements of P.A. 74, Michigan P.A. of 1970, the corner points mentioned in lines 1 and 2  
above were in conformance with regulations and rules therefore as required in the current manual of survey  
instructions of the United States Department of the Interior, Bureau of Land Management or by a decree of  
a Court of Law and /or that the corner points mentioned in lines 3, 4 and 5 above were in conformance with  
the rules of the Michigan Board of Land Surveyors or by a Decree of a Court of Law; established,  
re-established, monumented, recovered, found as expressed below:

NOTE: Not more than 2 corners, all in the same town and range, may be recorded  
on this certificate.

A. Description of original monument and accessories and/or subsequent restoration:

(15-Sec. 16) West 1/16 corner between Sections 16 and 21. 1979 - K.L.Sackett RLS monumented the  
corner position midway and on line between Section and Quarter corners. Set 1"IDx36" Iron pipe with  
4" alum. cap. 10" Y.Birch S10E 6.1', 4" Y.Birch West 10.0', 5" Y.Birch N45E 3.2'.

(11-Sec. 16) Southwest 1/16 corner, Section 16. Not previously monumented.

B. Description of corner evidence found and/or method applied in restoring or reestablishing corner:

(15-Sec. 16) Found the 1979 monument in good condition and at record bearing and distance from the  
1979 accessories but S55E 5.5' distant from the midway position of record. I did not accept the 1979  
position and I established the position for the corner midway and on the Section line between Section  
corner 1343.79' west and Quarter corner 1343.79' east. Removed the 1979 monument.

(11-Sec. 16) Established the position for the corner at the intersection of straight lines connecting  
opposite 1/16 corners.

C. Description of monument for corner and accessories established to perpetuate locating the position of the corner:

(15) Set 1"IDx32" I.pipe with 4" alum. MDNR cap.  
Set measuring nail with MDNR tag in the side of:  
6" Y.Birch S82E 6.8' mrkd "1/16S BT" 1979 BT  
15" Y.Birch S29E 11.25' do do  
5" Y.Birch S67W 6.5' do do  
13" Maple N04E 17.85' do do  
Set sq'd cedar post adjacent.  
Bearings are magnetic.

(11) Set 1"IDx32" I.pipe with 4" alum. MDNR cap.  
Set measuring nail with MDNR tag in the side of:  
5" Maple N07W 19.65' mrkd "1/16S BT"  
7" Y.Birch S80E 14.0' do  
5" Y.Birch S54W 13.15' do  
6" Y.Birch N55W 16.0' do  
Set sq'd cedar post adjacent.  
Bearings are magnetic.

Signed by Stephan J. Szyszkoski  
Surveyor's Michigan License No. 33986

Date 11/29/2012

For the Michigan Department of Natural Resources, Forest Resources Division



LAND CORNER RECORDATION CERTIFICATE  
Filing Requirement of Act 74, Mich. P.A. 1970 as Amended

For corners in

Ontonagon (County)	Located In:	Corner Code #
1. Public Land Survey	T R	
	T R	
	T R	
2. Property Controlling in Section	S 21 T 53N R 37W	3
	S 21 T 53N R 37W	15
	S T R	
3. Miscellaneous Property in Sec.	S T R	
	S T R	
4. Lot No. , Recorded Plat		
5. Private Claims		

I, Stephan J. Szyszkoski, in a field survey on 3 08/28/2012  
15 08/27/2012 do hereby state  
that under requirements of P.A. 74, Michigan P.A. of 1970, the corner points mentioned in lines 1 and 2  
above were in conformance with regulations and rules therefore as required in the current manual of survey  
instructions of the United States Department of the Interior, Bureau of Land Management or by a decree of  
a Court of Law and /or that the corner points mentioned in lines 3, 4 and 5 above were in conformance with  
the rules of the Michigan Board of Land Surveyors or by a Decree of a Court of Law; established,  
re-established, monumented, recovered, found as expressed below:

NOTE: Not more than 2 corners, all in the same town and range, may be recorded  
on this certificate.

A. Description of original monument and accessories and/or subsequent restoration:

(3-Sec. 21) North 1/16 corner between Sections 20 and 21. Not previously monumented.

(15-Sec. 21) West 1/16 corner between Sections 21 and 28. Not previously monumented.

B. Description of corner evidence found and/or method applied in restoring or reestablishing corner:

(3-Sec. 21) Established the position for the corner midway and on the Section line between Section  
corner 1346.66' north and Quarter corner 1346.66' south.

(15-Sec. 21) Established the position for the corner midway and on the Section line between Section  
corner 1326.53' west and Quarter corner 1326.53' east.

C. Description of monument for corner and accessories established to perpetuate locating the position of the corner:

(3) Set 1"IDx32" I.pipe with 4" alum. MDNR cap.  
Set measuring nail with MDNR tag in the side of:  
18" Y.Birch N71E 17.2' mrkd "1/16S BT"  
11" Hemlock S32E 15.75' do  
13" Hemlock N73W 29.1' do  
12" Hemlock N43W 21.0' do  
Set sq'd cedar post adjacent.  
Bearings are magnetic.

(15) Set 1"IDx32" I.pipe with 4" alum. MDNR cap.  
Set measuring nail with MDNR tag in the side of:  
8" Sugar N12W 6.85' mrkd "1/16S BT"  
6" Sugar N43E 7.0' do  
3" Sugar S51E 9.45' do  
9" Sugar S46W 9.1' do  
Set sq'd cedar post adjacent.  
Bearings are magnetic.

Signed by Stephan J. Szyszkoski  
Surveyor's Michigan License No. 33986

Date 11/29/2012

For the Michigan Department of Natural Resources, Forest Resources Division



LAND CORNER RECORDATION CERTIFICATE  
Filing Requirement of Act 74, Mich. P.A. 1970 as Amended

For corners in

Ontonagon (County)	Located In:	Corner Code #
1. Public Land Survey	T 53N R 37W T 53N R 37W T R	MC W. of C5 C7
2. Property Controlling in Section	S T R S T R S T R	
3. Miscellaneous Property in Sec.	S T R S T R	
4. Lot No. , Recorded Plat		
5. Private Claims		

Register of Deeds Stamp & File Number

	A	B	C	D	E	F	G	H	I	J	K	L	M
1													
2		6		5		4		3		2		1	
3													
4		7		8		9		10		11		12	
5													
6		18		17		16		15		14		13	
7													
8		19		20		21		22		23		24	
9													
10		30		29		28		27		26		25	
11													
12		31		32		33		34		35		36	
13													

I, Stephan J. Szyszkoski, in a field survey on MC 08/22/2012  
C7 08/28/2012 do hereby state  
that under requirements of P.A. 74, Michigan P.A. of 1970, the corner points mentioned in lines 1 and 2  
above were in conformance with regulations and rules therefore as required in the current manual of survey  
instructions of the United States Department of the Interior, Bureau of Land Management or by a decree of  
a Court of Law and /or that the corner points mentioned in lines 3, 4 and 5 above were in conformance with  
the rules of the Michigan Board of Land Surveyors or by a Decree of a Court of Law; established,  
re-established, monumented, recovered, found as expressed below:

NOTE: Not more than 2 corners, all in the same town and range, may be recorded  
on this certificate.

A. Description of original monument and accessories and/or subsequent restoration:

(MC W. of C5) Meander corner on the shore of Lake Superior between Sections 7 and 18. 1980 -  
K.L.Sackett RLS established a Witness Corner to the original meander corner, which is shown on the  
original plat as being 20.75 chains west of Section corner C5. Set 1"IDx36" I.pipe with 4" alum.  
cap. 4" Balsam N69W 5.2', 12" Maple S30E 15.0', 6" W.Birch S45W 11.3'.

(C7) Corner common to Sections 17-18-19-20. 1965 - Remonumented by Billy D. Buckler RLS at the  
remains of an old cedar post found at record bearing and distance from original Y.Birch BT N42E 30  
links. Set 1"ID I.pipe with 4" aluminum cap. 12" Hemlock N50E 53.5 links, 10" Cedar N50W 81 links.

B. Description of corner evidence found and/or method applied in restoring or reestablishing corner:

(MC W. of C5) The 1980 monument was recovered in good condition and at record bearing and distance  
from two remaining 1980 accessories, described below. The monument was found to be 1308.51' west of  
Section Corner C5, making its position 60.99' east of the original M.C. position. Accepted the  
monument as a careful and faithful reestablishment of the position of the original corner.

(C7) Found the 1965 monument in good condition and at record bearing and distance from the remaining  
1965 witness 18" Hemlock N50E, found in good condition with overgrown blazes. Accepted the monument  
as a careful and faithful perpetuation of the position of the original corner.

C. Description of monument for corner and accessories established to perpetuate locating the position of the corner:

(MC) Found 1"ID I.pipe with 4" alum. MDNR cap  
for a WITNESS CORNER - the cap is stamped  
"Meander cor."  
Set measuring nail with MDNR tag in the side of:  
13" Maple S28E 15.45' old blazes 1980 BT  
8" W.Birch S45W 11.6' scribing plain do  
5" Balsam N79W 20.0' mrkd "MC NBT"  
8" W.Birch N27E 5.15' do  
Set sq'd cedar post adjacent.  
Bearings are magnetic.

(C7) Found 1"ID I.pipe with 4" alum. MI Dept.  
of Conservation cap.  
Set measuring nail with MDNR tag in the side of:  
18" Hemlock N54E 35.85' old blazes 1965 NBT  
9" twin Maple S72E 10.55' mrkd "S20 NBT"  
5" Sugar S45W 11.9' "S19 NBT"  
6" Sugar N60W 16.8' "S18 NBT"  
Set sq'd cedar post adjacent.  
Bearings are magnetic.

Signed by Stephan J. Szyszkoski  
Surveyor's Michigan License No. 33986

Date 11/29/2012

For the Michigan Department of Natural Resources, Forest Resources Division



LAND CORNER RECORDATION CERTIFICATE  
Filing Requirement of Act 74, Mich. P.A. 1970 as Amended

For corners in

Ontonagon (County)	Located In:	Corner Code #
1. Public Land Survey	T R	
	T R	
	T R	
2. Property Controlling in Section	S 24 T 51N R 37W	12 (GCDB 640320)
	S 24 T 51N R 37W	16 (GCDB 660300)
3. Miscellaneous Property in Sec.	S T R	
	S T R	
4. Lot No. , Recorded Plat		
5. Private Claims		

Register of Deeds Stamp & File Number

	A	B	C	D	E	F	G	H	I	J	K	L	M
1													
2	6		5		4		3		2		1		
3													
4	7		8		9		10		11		12		
5													
6	18		17		16		15		14		13		
7													
8	19		20		21		22		23		24		
9													
10	30		29		28		27		26		25		
11													
12	31		32		33		34		35		36		
13													

I, Stephan J. Szyszkoski, in a field survey on 06/05/14 do hereby state  
that under requirements of P.A. 74, Michigan P.A. of 1970, the corner points mentioned in lines 1 and 2  
above were in conformance with regulations and rules therefore as required in the current manual of survey  
instructions of the United States Department of the Interior, Bureau of Land Management or by a decree of  
a Court of Law and /or that the corner points mentioned in lines 3, 4 and 5 above were in conformance with  
the rules of the Michigan Board of Land Surveyors or by a Decree of a Court of Law; established,  
re-established, monumented, recovered, found as expressed below:

NOTE: Not more than 2 corners, all in the same town and range, may be recorded  
on this certificate.

A. Description of original monument and accessories and/or subsequent restoration:

(12-Sec. 24) Center-South 1/16 corner, Section 24. Not previously monumented.

(16-Sec. 24) East 1/16 corner between Sections 24 and 25. Not previously monumented.



B. Description of corner evidence found and/or method applied in restoring or reestablishing corner:

(12-Sec. 24) Established the position for the corner midway and on a straight line between Quarter  
corner 1329.41' south and the Center of Section 24 1329.41' north.

(16-Sec. 24) Established the position for the corner midway and on the Section line between Section  
corner 1257.23' east and Quarter corner 1257.23' west.

C. Description of monument for corner and accessories established to perpetuate locating the position of the corner:

(12) Set 1"IDx28" I.pipe with 2" alum. MDNR cap.  
Set measuring nail with MDNR tag in the side of:  
8" Hemlock N10°E 25.75' mrkd "1/16S BT"  
16" Y.Birch N56°E 14.3' do  
9" Maple S63°W 10.6' do  
3" Hemlock N70°W 10.9' do  
Set sq'd cedar post adjacent.  
E= 7851726.587 N= 225699.936

(16) Set 1"IDx28" I.pipe with 2" alum. MDNR cap.  
Set measuring nail with MDNR tag in the side of:  
5" Maple S48°E 17.5' mrkd "1/16S BT"  
10" Cedar S35°W 27.9' do  
5" Hemlock S59°W 13.45' do  
13" Hemlock N02°W 6.35' do  
Set sq'd cedar post adjacent.  
E= 7852099.384 N= 225279.338

Bearings are magnetic. Coordinates are MCS83 in meters (NAD83(2011) Datum).  
Coord. Ref.=NGS PID RL0607: N= 222113.185 m. E= 7850163.394 m.

Signed by Stephan J. Szyszkoski Date 06/30/2014  
Surveyor's Michigan License No. 33986

For the Michigan Department of Natural Resources, Forest Resources Division

LAND CORNER RECORDATION CERTIFICATE  
Filing Requirement of Act 74, Mich. P.A. 1970 as Amended

For corners in

Ontonagon (County)	Located In:	Corner Code #
1. Public Land Survey	T _____ R _____ T _____ R _____ T _____ R _____	_____ _____ _____
2. Property Controlling in Section	S 25 T 51N R 37W S _____ T _____ R _____ S 25 T 51N R 37W	3 (GCDB 600260) 10
3. Miscellaneous Property in Sec.	S _____ T _____ R _____ S _____ T _____ R _____	(GCDB 600220) _____
4. Lot No. _____, Recorded Plat		
5. Private Claims		

Register of Deeds Stamp & File Number

	A	B	C	D	E	F	G	H	I	J	K	L	M
1													
2	6		5		4		3		2		1		
3													
4	7		8		9		10		11		12		
5													
6	18		17		16		15		14		13		
7													
8	19		20		21		22		23		24		
9													
10	30		29		28		27		26		25		
11													
12	31		32		33		34		35		36		
13													

I, Stephan J. Szyszkoski, in a field survey on 3 06/05/14  
10 06/09/14 do hereby state  
that under requirements of P.A. 74, Michigan P.A. of 1970, the corner points mentioned in lines 1 and 2  
above were in conformance with regulations and rules therefore as required in the current manual of survey  
instructions of the United States Department of the Interior, Bureau of Land Management or by a decree of  
a Court of Law and /or that the corner points mentioned in lines 3, 4 and 5 above were in conformance with  
the rules of the Michigan Board of Land Surveyors or by a Decree of a Court of Law; established,  
re-established, monumented, recovered, found as expressed below:

NOTE: Not more than 2 corners, all in the same town and range, may be recorded  
on this certificate.

A. Description of original monument and accessories and/or subsequent restoration:

(3-Sec. 25) North 1/16 corner between Sections 25 and 26. Not previously monumented.

(10-Sec. 25) South 1/16 corner between Sections 25 and 26. Not previously monumented.

B. Description of corner evidence found and/or method applied in restoring or reestablishing corner:

(3-Sec. 25) Established the position for the corner midway and on the Section line between Section  
corner 1334.61' north and Quarter corner 1334.61' south.

(10-Sec. 25) Established the position for the corner midway and on the Section line between Section  
corner 1334.62' south and Quarter corner 1334.62' north.

C. Description of monument for corner and accessories established to perpetuate locating the position of the corner:

(3) Set 1"IDx28" I.pipe with 2" alum. MDNR cap.  
Set measuring nail with MDNR tag in the side of:  
10" Sugar N70°E 17.3' mrkd "1/16S BT"  
18" Hemlock S37°E 27.5' do  
4" Maple S88°W 7.3' do  
16" Hemlock N52°W 27.6' do  
Set sq'd cedar post adjacent.  
E= 7850925.706 N= 224920.218


(10) Set 1"IDx28" I.pipe with 2" alum. MDNR cap.  
Set measuring nail with MDNR tag in the side of:  
5" Sugar N27°E 5.25' mrkd "1/16S BT"  
6" Maple S56°E 9.8' do  
10" Maple S36°W 5.6' do  
4" Maple N28°W 7.5' do  
Set sq'd cedar post adjacent.  
E= 7850875.214 N= 224108.295

Bearings are magnetic. Coordinates are MCS83 in meters (NAD83(2011) Datum).  
Coord. Ref.=NGS PID RL0607: N= 222113.185 m. E= 7850163.394 m.

Signed by Stephan J. Szyszkoski  
Surveyor's Michigan License No. 33986

Date 06/30/2014

For the Michigan Department of Natural Resources, Forest Resources Division



LAND CORNER RECORDATION CERTIFICATE  
Filing Requirement of Act 74, Mich. P.A. 1970 as Amended

For corners in

<u>Ontonagon</u> (County)	Located In:	Corner Code #
1. Public Land Survey	T _____ R _____	_____
	T _____ R _____	_____
	T _____ R _____	_____
2. Property Controlling in Section	S <u>36</u> T <u>51N</u> R <u>37W</u>	<u>3</u>
	S _____ T _____ R _____	(GCDB 600160)
	S <u>36</u> T _____ R _____	<u>10</u>
3. Miscellaneous Property in Sec.	S _____ T _____ R _____	(GCDB 600120)
	S _____ T _____ R _____	_____
4. Lot No. _____, Recorded Plat		
5. Private Claims		

Register of Deeds Stamp & File Number

	A	B	C	D	E	F	G	H	I	J	K	L	M
1													
2	6			5		4		3		2		1	
3													
4	7			8		9		10		11		12	
5													
6	18			17		16		15		14		13	
7													
8	19			20		21		22		23		24	
9													
10	30			29		28		27		26		25	
11													
12	31			32		33		34		35		36	
13													

I, Stephan J. Szyszkoski, in a field survey on 06/09/14 do hereby state  
that under requirements of P.A. 74, Michigan P.A. of 1970, the corner points mentioned in lines 1 and 2  
above were in conformance with regulations and rules therefore as required in the current manual of survey  
instructions of the United States Department of the Interior, Bureau of Land Management or by a decree of  
a Court of Law and /or that the corner points mentioned in lines 3, 4 and 5 above were in conformance with  
the rules of the Michigan Board of Land Surveyors or by a Decree of a Court of Law; established,  
re-established, monumented, recovered, found as expressed below:

NOTE: Not more than 2 corners, all in the same town and range, may be recorded  
on this certificate.

A. Description of original monument and accessories and/or subsequent restoration:

(3-Sec. 36) North 1/16 corner between Sections 35 and 36. Not previously monumented.

(10-Sec. 36) South 1/16 corner between Sections 35 and 36. 1979 - Established by K.L.Sackett RLS  
midway between corners. Set 1"ID I.pipe with 4" alum. MDNR cap. 5" Maple N80°E 28.9', 5" Maple  
S71°E 29.7'.

B. Description of corner evidence found and/or method applied in restoring or reestablishing corner:

(3-Sec. 36) Established the position for the corner midway and on the Section line between Section  
corner 1333.46' north and Quarter corner 1333.46' south.

(10-Sec. 36) The 1979 monument was recovered disturbed and out of position. Reestablished the  
position for the corner in accordance with the 1979 method, i.e., midway and on the Section line  
between Section corner 1343.83' south and Quarter corner 1343.83' north.

C. Description of monument for corner and accessories established to perpetuate locating the position of the corner:

(3) Set 1"IDx28" I.pipe with 2" alum. MDNR cap.  
Set measuring nail with MDNR tag in the side of:  
4" Maple N70°E 21.6' mrkd "1/16S BT"  
6" Maple S54°E 12.9' do  
8" Maple S26°W 15.6' do  
5" Oak S72°W 21.2' do  
Set sq'd cedar post adjacent.  
E= 7850826.155 N= 223296.638

(10) Set 1"IDx28" I.pipe with 2" alum. MDNR cap.  
Set measuring nail with MDNR tag in the side of:  
4" twin Maple N33°E 7.55' mrkd "1/16S BT"  
3" Maple S29°E 23.0' do  
5" Maple S61°W 24.75' do  
4" Maple in clump N26°W 19.5' do  
E= 7850801.248 N= 222481.395

Bearings are magnetic. Coordinates are MCS83 in meters (NAD83(2011) Datum)  
Coord. Ref.=NGS PID RL0607: N= 222113.185 m. E= 7850163.394 m.

Signed by Stephan J. Szyszkoski  
Surveyor's Michigan License No. 33986

Date 06/30/2014

For the Michigan Department of Natural Resources, Forest Resources Division



LAND CORNER RECORDATION CERTIFICATE  
Filing Requirement of Act 74, Mich. P.A. 1970 as Amended

For corners in

Ontonagon (County)	Located In:	Corner Code #
1. Public Land Survey	T 51N R 37W	MC N. of M13 (GCDB 700109)
	T R	
	T R	
2. Property Controlling in Section	S T R	
	S T R	
	S T R	
3. Miscellaneous Property in Sec.	S T R	
	S T R	
4. Lot No. , Recorded Plat		
5. Private Claims		

Register of Deeds Stamp & File Number

	A	B	C	D	E	F	G	H	I	J	K	L	M
1													
2	6		5		4		3		2		1		
3													
4	7		8		9		10		11		12		
5													
6	18		17		16		15		14		13		
7													
8	19		20		21		22		23		24		
9													
10	30		29		28		27		26		25		
11													
12	31		32		33		34		35		36		
13													

I, Stephan J. Szyszkoski, in a field survey on 06/11/14 do hereby state that under requirements of P.A. 74, Michigan P.A. of 1970, the corner points mentioned in lines 1 and 2 above were in conformance with regulations and rules therefore as required in the current manual of survey instructions of the United States Department of the Interior, Bureau of Land Management or by a decree of a Court of Law and /or that the corner points mentioned in lines 3, 4 and 5 above were in conformance with the rules of the Michigan Board of Land Surveyors or by a Decree of a Court of Law; established, re-established, monumented, recovered, found as expressed below:

NOTE: Not more than 2 corners, all in the same town and range, may be recorded on this certificate.

A. Description of original monument and accessories and/or subsequent restoration:

Meander Corner on the north shore of Six Mile Lake between Section 36 T51N-R37W and Section 31 T51N-R36W. 1854 - Established by Wm.A.Burt Deputy Surveyor 6.82 ch. North of the position for M13 and 33.18 ch. South of M12. Set post. Tamarack 6" N75°E 79 links, Tamarack 6" N14°W 136 links. Witnesses following are numbered to correspond to those in Part B. 1957 - MSHD highway plans show 3/4" iron pipe at the corner with witnesses: 1) 12" Birch N25°W 25.42'; 2) 12" Pine stp. N15°E 23.55'; 3) 10" Oak S65°E 44.50'. 1979 - K.L.Sackett RLS records that he restored the corner position from the MSHD witnesses and set a 1"ID I.pipe with 4" alum. cap witnessed by: 4) 18" W.Pine N38°W 33.4'; 5) 23" W.Pine N89°E 70.4'; 6) Concrete ROW marker N07°E 12.2'. 1990 - R.Crampton RLS records that he found a 1" iron pin from MSHD notes, witnessed by nail and tag in: 7) 23" W.Pine N34°W 33.67'; 8) 9" W.Birch N50°E 33.62'; 9) 18" Oak S64°E 43.73'; 10) center of conc. ROW marker N07°E 12.45'.

B. Description of corner evidence found and/or method applied in restoring or reestablishing corner:

Found a 1" dia. iron pin set flush, in good condition, in accord with the witnesses of record referenced above: 1) a stump; 2) not found 3) in good condition. Set new witness nail in this tree (see below); 4) now standing dead with scribing "MC NBT" visible; 5) a stump; 6) measured 12.2' to south face and 12.35' to center; 7) same as 4); 8) now standing dead, about 25' tall with overgrowth covering tag; 9) same as 3)-overgrowth covers the 1990 witness tag; 10) same as 6). I note that the position of this monument is 30.923 chains (2040.91') south of corner M12 and it is likely not the original Meander Corner position but, rather, a witness corner to the MC. Based on record GLO distance to M12, the MC is 148.97' south of this position.

C. Description of monument for corner and accessories established to perpetuate locating the position of the corner:

Found 1"ID iron pin.  
Set measuring nail with MDNR tag in the side of:  
18" Oak S65°E 44.3' with old overgrown blazes  
6" Oak N46°E 13.4' mrkd "MC NBT"  
6" Oak S45°E 4.05' do  
C/L of Conc R/W post N08°E 12.35'  
Set sq'd cedar post adjacent.  
E= 7852404.656 N= 222224.863



Bearings are magnetic. Coordinates are MCS83 in meters (NAD83(2011) Datum).  
Coord. Ref.=NGS PID RL0607: N= 222113.185 m. E= 7850163.394 m.

Signed by Stephan J. Szyszkoski Date 06/30/2014  
Surveyor's Michigan License No. 33986

For the Michigan Department of Natural Resources, Forest Resources Division



LAND CORNER RECORDATION CERTIFICATE  
Filing Requirement of Act 74, Mich. P.A. 1970 as Amended

For corners in

Ontonagon (County)	Located In:	Corner Code #
1. Public Land Survey	T 51N R 37W	M12 (GCDB 700140)
2. Property Controlling in Section	S 36 T 51N R 37W	12 (GCDB 640120)
3. Miscellaneous Property in Sec.	S T R	
4. Lot No. , Recorded Plat		
5. Private Claims		

Register of Deeds Stamp & File Number

	A	B	C	D	E	F	G	H	I	J	K	L	M
1													
2	6		5		4		3		2		1		
3													
4	7		8		9		10		11		12		
5													
6	18		17		16		15		14		13		
7													
8	19		20		21		22		23		24		
9													
10	30		29		28		27		26		25		
11													
12	31		32		33		34		35		36		
13													

I, Stephan J. Szyszkoski, in a field survey on 06/11/14 do hereby state that under requirements of P.A. 74, Michigan P.A. of 1970, the corner points mentioned in lines 1 and 2 above were in conformance with regulations and rules therefore as required in the current manual of survey instructions of the United States Department of the Interior, Bureau of Land Management or by a decree of a Court of Law and /or that the corner points mentioned in lines 3, 4 and 5 above were in conformance with the rules of the Michigan Board of Land Surveyors or by a Decree of a Court of Law; established, re-established, monumented, recovered, found as expressed below:

NOTE: Not more than 2 corners, all in the same town and range, may be recorded on this certificate.

A. Description of original monument and accessories and/or subsequent restoration:

(12-Sec. 36) Center-South 1/16 corner, Section 36. Not previously monumented.

(M12) Quarter corner common to Sec. 36 T51N-R37W and Sec. 31 T51N-R36W. 1854 - Established by Wm.A.Burt Deputy Surveyor 33.18 ch. North of MC on north side of lake and 40.00 ch. South of Section corner. Set post. Birch 14" S65°W 36 links, Maple 16" N60°W 41 links. 1957 - MSHD highway plans show 1.5" iron pipe at corner and witnesses: S52°E 12" Maple 13.30'; N55°W 5" Maple 6.88'; S74°W 7" Maple 21.22'. 1990 - R.W.Crampton RLS found 1.5" iron pipe and set witness nails with tags in: 5" Cherry N12°W 31.44'; 5" Maple N89°E 30.91'; 22" Hemlock S88°E 32.35'; 5" Maple N84°W 29.58'

B. Description of corner evidence found and/or method applied in restoring or reestablishing corner:

(12-Sec. 36) Established the position for the corner midway and on a straight line between Quarter corner 1350.47' south and the Center of Section 36 1350.47' north.

(M12) The original post and accessories were not recovered. Found a 1.5" ID iron pipe, top bent over but below-ground portion still plumb and firm. The 1957 NBT Maple S74°W 21.22' was found at record bearing and distance, now a very low cut stump. The 1957 NBT Maple S52°E 13.30' is a rotted stump. But for the Hemlock S88°E 32.35' which was not found, the 1990 witnesses are in good condition and at record bearing and distance. The pipe is 40.068 chains S0°00'22"W (true bearing) from the monumented Section corner M11. I accepted the pipe as the best available evidence of the position of the original corner. Replaced it with a new monument, described below.

C. Description of monument for corner and accessories established to perpetuate locating the position of the corner:

(12) Set 1"IDx28" I.pipe with 2" alum. MDNR cap. Set measuring nail with MDNR tag in the side of:  
7" Oak N08°E 7.3' mrkd "1/16S BT"  
5" Oak N85°E 1.9' do  
5" Oak S20°E 5.55' do  
4" R.Pine N26°W 26.5' do  
Set sq'd Cedar post adjacent.  
E= 7851614.959 N= 222456.983

(M12) Set 1"IDx28" I.pipe with 2" alum. MDNR cap at the position of a found 1.5" ID iron pipe. Set measuring nail with MDNR tag in the side of:  
5" Sugar N31°E 11.45' mrkd "1/4S NBT"  
5" Y.Birch N79°E 8.55' do  
4" Y.Birch S60°W 3.2' do  
4" Sugar N40°W 20.0' do  
Set sq'd Cedar post adjacent.  
E= 7852423.083 N= 222846.586

Bearings are magnetic. Coordinates are MCS83 in meters (NAD83(2011) Datum)  
Coord. Ref.=NGS PID RL0607: N= 222113.185 m. E= 7850163.394 m.

Signed by Stephan J. Szyszkoski  
Surveyor's Michigan License No. 33986

Date 06/30/2014

For the Michigan Department of Natural Resources, Forest Resources Division



LAND CORNER RECORDATION CERTIFICATE  
Filing Requirement of Act 74, Mich. P.A. 1970 as Amended

For corners in

Ontonagon (County)	Located In:	Corner Code #
1. Public Land Survey	T _____ R _____	_____
	T _____ R _____	_____
	T _____ R _____	_____
2. Property Controlling in Section	S 36 T 51N R 37W	L12
	S _____ T _____ R _____	(GCDB 640140)
	S 36 T 51N R 37W	11
3. Miscellaneous Property in Sec.	S _____ T _____ R _____	(GCDB 620120)
	S _____ T _____ R _____	_____
4. Lot No. _____, Recorded Plat		
5. Private Claims		

Register of Deeds Stamp & File Number

1	A	B	C	D	E	F	G	H	I	J	K	L	M
2	6		5		4		3		2		1		
3													
4	7		8		9		10		11		12		
5													
6	18		17		16		15		14		13		
7													
8	19		20		21		22		23		24		
9													
10	30		29		28		27		26		25		
11													
12	31		32		33		34		35				
13													

I, Stephan J. Szyszkoski, in a field survey on L12 06/10/14  
11 06/11/14 do hereby state  
that under requirements of P.A. 74, Michigan P.A. of 1970, the corner points mentioned in lines 1 and 2  
above were in conformance with regulations and rules therefore as required in the current manual of survey  
instructions of the United States Department of the Interior, Bureau of Land Management or by a decree of  
a Court of Law and /or that the corner points mentioned in lines 3, 4 and 5 above were in conformance with  
the rules of the Michigan Board of Land Surveyors or by a Decree of a Court of Law; established,  
re-established, monumented, recovered, found as expressed below:

NOTE: Not more than 2 corners, all in the same town and range, may be recorded  
on this certificate.

A. Description of original monument and accessories and/or subsequent restoration:

(L12) Center of Section 36. Not previously monumented.

(11-Sec. 36) Southwest 1/16 corner, Section 36. Not previously monumented.

B. Description of corner evidence found and/or method applied in restoring or reestablishing corner:

(L12) Established the position for the corner at the intersection of straight lines connecting  
opposite 1/4 corners.

(11-Sec. 36) Established the position for the corner at the intersection of straight lines  
connecting opposite 1/16 corners.

C. Description of monument for corner and accessories established to perpetuate locating the position of the corner:

(L12) Set 1"IDx28" I.pipe with 2" alum. MDNR cap.  
Set measuring nail with MDNR tag in the side of:  
7" Maple N55°E 11.65' mrkd "C1/4 BT"  
5" Sugar S41°E 13.8' do  
2" Sugar S26°W 4.0' "X X"  
4" Maple N50°W 3.85' "C1/4 BT"  
Set sq'd Cedar post adjacent.  
E= 7851625.464 N= 222868.417

(11) Set 1"IDx28" I.pipe with 2" alum. MDNR cap.  
Set measuring nail with MDNR tag in the side of:  
3" Oak N03°E 9.05' mrkd "1/16S BT"  
4" Maple N74°E 6.85' do  
3" Maple S77°W 24.55' do  
4" Oak N50°W 20.4' do  
Set sq'd Cedar post adjacent.  
E= 7851208.153 N= 222469.175

Bearings are magnetic. Coordinates are MCS83 in meters (NAD83(2011) Datum).  
Coord. Ref.=NGS PID RL0607: N= 222113.185 m. E= 7850163.394 m.

Signed by Stephan J. Szyszkoski  
Surveyor's Michigan License No. 33986

Date 06/30/2014

For the Michigan Department of Natural Resources, Forest Resources Division

LAND CORNER RECORDATION CERTIFICATE  
Filing Requirement of Act 74, Mich. P.A. 1970 as Amended

For corners in

Ontonagon (County)	Located In:	Corner Code #
1. Public Land Survey	T R	
	T R	
	T R	
2. Property Controlling in Section	S 25 T 51N R 37W	16 (GCDB 660200)
	S 36 T 51N R 37W	5 (GCDB 640160)
3. Miscellaneous Property in Sec.	S T R	
	S T R	
4. Lot No. _____, Recorded Plat		
5. Private Claims		

Register of Deeds Stamp & File Number

	A	B	C	D	E	F	G	H	I	J	K	L	M
1													
2		6		5		4		3		2		1	
3													
4		7		8		9		10		11		12	
5													
6		18		17		16		15		14		13	
7													
8		19		20		21		22		23		24	
9													
10		30		29		28		27		26		25	
11													
12		31		32		33		34		35		36	
13													

I, Stephan J. Szyszkoski, in a field survey on 06/10/14 do hereby state that under requirements of P.A. 74, Michigan P.A. of 1970, the corner points mentioned in lines 1 and 2 above were in conformance with regulations and rules therefore as required in the current manual of survey instructions of the United States Department of the Interior, Bureau of Land Management or by a decree of a Court of Law and /or that the corner points mentioned in lines 3, 4 and 5 above were in conformance with the rules of the Michigan Board of Land Surveyors or by a Decree of a Court of Law; established, re-established, monumented, recovered, found as expressed below:

NOTE: Not more than 2 corners, all in the same town and range, may be recorded on this certificate.

A. Description of original monument and accessories and/or subsequent restoration:

(16-Sec. 25) East 1/16 corner between Sections 25 and 36. Not previously monumented.

(5-Sec. 36) Center-North 1/16 corner, Section 36. Not previously monumented.

B. Description of corner evidence found and/or method applied in restoring or reestablishing corner:

(16-Sec. 25) Established the position for the corner midway and on the Section line between Section corner 1307.68' east and Quarter corner 1307.68' west.

(5-Sec. 36) Established the position for the corner midway and on a straight line between Quarter corner 1327.62' north and Center of Section 36 1327.62' south. The position for the corner falls in Butterfield Lake and was not monumented. Established a WITNESS CORNER on the N-S 1/4 line 167.00 feet south of the position for the corner.

C. Description of monument for corner and accessories established to perpetuate locating the position of the corner:

(16) Set 1"IDx32" I.pipe with 2" alum. MDNR cap.  
Set measuring nail with MDNR tag in the side of:  
9" Y.Birch N68°E 23.9' mrkd "1/16S BT"  
8" Sugar S10°W 21.2' do  
5" Sugar N72°W 17.5' do  
4" Sugar N09°W 6.2' do  
Set sq'd cedar post adjacent.  
E= 7852044.476 N= 223664.805

(5) Set 1"IDx28" I.pipe with 2" alum. MDNR cap  
167.00' south of the corner position and on the  
1/4 line. Set measuring nail with MDNR tag in:  
5" Maple S60°E 12.25' mrkd "WC BT"  
6" Hemlock S23°E 22.1' do  
8" Hemlock S48°W 22.6' do  
8" Maple S76°W 15.75' do  
Set sq'd cedar post adjacent.  
E= 7851634.499 N= 223222.015  
Water's edge is 10 ft. north this date.

Bearings are magnetic. Coordinates are MCS83 in meters (NAD83 (2011) Datum)  
Coord. Ref.=NGS PID RL0607: N= 222113.185 m. E= 7850163.394 m.

Signed by Stephan J. Szyszkoski  
Surveyor's Michigan License No. 33986

Date 06/30/2014

For the Michigan Department of Natural Resources, Forest Resources Division



LAND CORNER RECORDATION CERTIFICATE
Filing Requirement of Act 74, Mich. P.A. 1970 as Amended

For corners in

Ontonagon Located In: Corner Code #
1. Public Land Survey T 51N R 37W F3
2. Property Controlling in Section S T R
3. Miscellaneous Property in Sec. S T R
4. Lot No. , Recorded Plat
5. Private Claims

Register of Deeds Stamp & File Number

Table with 13 rows and 13 columns (A-M) for Register of Deeds Stamp & File Number.

I, Stephan J. Szyszkoski, in a field survey on 08/20/15 do hereby state that under requirements of P.A. 74, Michigan P.A. of 1970, the corner points mentioned in lines 1 and 2 above were in conformance with regulations and rules therefore as required in the current manual of survey instructions of the United States Department of the Interior, Bureau of Land Management or by a decree of a Court of Law and /or that the corner points mentioned in lines 3, 4 and 5 above were in conformance with the rules of the Michigan Board of Land Surveyors or by a Decree of a Court of Law; established, re-established, monumented, recovered, found as expressed below:

NOTE: Not more than 2 corners, all in the same town and range, may be recorded on this certificate.

A. Description of original monument and accessories and/or subsequent restoration:

(F3) Quarter corner common to Sections 4 and 9. In 1976, K.L.Sackett RLS reestablished the position for the corner midway and on line between Section corners E3 and G3. Set 1"IDx36" I.pipe with 4" aluminum cap. 6" Sugar N75°W 25.0'; 5" Sugar S23°E 14.4'.

B. Description of corner evidence found and/or method applied in restoring or reestablishing corner:

(F3) Found the 1976 monument in good condition and at record bearing and distance from the 1976 NBTs: The Maple (rec. as Sugar) SE is in good condition with overgrown blazes; the Sugar NW is a stump. The position of the monument is substantially at the record position between Section corners and I accept same as a careful and faithful reestablishment of the position of the original corner.

C. Description of monument for corner and accessories established to perpetuate locating the position of the corner:

(F3) Fd. 1"ID I.pipe with 4" alum. State of MI cap. Set measuring nail with MDNR tag in the side of: 10" Maple S17°E 14.7' overgrown blazes (1976 NBT) 4" Sugar N82°W 12.85' mrkd "1/4S NBT" 6" Y.Birch N32°W 12.9' do 7" Y.Birch N05°W 6.5' do Set sq'd cedar post adjacent. E= 7846986.821 N= 230213.707



Bearings are magnetic. Coordinates are MCS83 in meters, NAD83(2011) Epoch 2010.00 datum. Coord. Ref.=NGS PID RL0593: N= 221669.506 m. E= 7868965.488 m.

Signed by [Signature] Date 08/26/2015
Surveyor's Michigan License No. 33986

For the Michigan Department of Natural Resources, Forest Resources Division

LAND CORNER RECORDATION CERTIFICATE  
Filing Requirement of Act 74, Mich. P.A. 1970 as Amended

For corners in

Ontonagon (County)	Located In:	Corner Code #
1. Public Land Survey	T _____ R _____ T _____ R _____ T _____ R _____	_____
2. Property Controlling in Section	S 15 T 51N R 37W S _____ T _____ R _____ S _____ T _____ R _____	H6 (GCDB 440440)
3. Miscellaneous Property in Sec.	S _____ T _____ R _____ S _____ T _____ R _____	_____
4. Lot No. _____, Recorded Plat		
5. Private Claims		

I, Stephan J. Szyszkoski, in a field survey on 08/19/15 do hereby state that under requirements of P.A. 74, Michigan P.A. of 1970, the corner points mentioned in lines 1 and 2 above were in conformance with regulations and rules therefore as required in the current manual of survey instructions of the United States Department of the Interior, Bureau of Land Management or by a decree of a Court of Law and /or that the corner points mentioned in lines 3, 4 and 5 above were in conformance with the rules of the Michigan Board of Land Surveyors or by a Decree of a Court of Law; established, re-established, monumented, recovered, found as expressed below:

NOTE: Not more than 2 corners, all in the same town and range, may be recorded on this certificate.

A. Description of original monument and accessories and/or subsequent restoration:

Center of Section 15. Not previously monumented.

B. Description of corner evidence found and/or method applied in restoring or reestablishing corner:

Established the position for the corner at the intersection of straight lines connecting opposite 1/4 corners. The position for the corner falls at the edge of a creek and a monument at that position might wash out in times of flooding. Therefore, I left the position unmonumented and placed two WITNESS CORNERS: The first being 13.06' north of the corner position and on the N-S 1/4 line; the second being 10.71' west of the corner position and on the E-W 1/4 line.

C. Description of monument for corner and accessories established to perpetuate locating the position of the corner:

Set 2"IDx28" I.pipe with 2" alum. MDNR cap 13.06' north of the corner and on the N-S 1/4 line.  
Set measuring nail with MDNR tag in the side of:  
12" B.Ash N52°E 33.0' mrkd "WC BT"  
14" Cedar S75°E 40.2' do  
10" Spruce N09°W 28.0' do  
1" capped pipe W.C. West of H6 S46W 17.58'  
Set sq'd cedar post adjacent.  
E= 7848546.209 N= 227760.956 (C1/4 position)

Set 1"IDx28" I.pipe with 2" alum. MDNR cap 10.71' west of the corner and on the E-W 1/4 line.  
Set measuring nail with MDNR tag in the side of:  
4" Elm S81°W 34.4' mrkd "WC BT"  
14" Y.Birch in clump N68°W 28.5' do  
5" Cherry N48°W 5.0' do  
1" capped pipe W.C. North of H6 N46E 17.58'  
Set sq'd cedar post adjacent.

Bearings are magnetic. Coordinates are MCS83 in meters, NAD83(2011) Epoch 2010.00 datum.  
Coord. Ref.=NGS PID RL0593: N= 221669.506 m. E= 7868965.488 m.

Signed by Stephan J. Szyszkoski Date 08/26/2015  
Surveyor's Michigan License No. 33986

For the Michigan Department of Natural Resources, Forest Resources Division

Register of Deeds Stamp & File Number

	A	B	C	D	E	F	G	H	I	J	K	L	M
1													
2	6		5		4		3		2		1		
3													
4	7		8		9		10		11		12		
5													
6	18		17		16		15		14		13		
7													
8	19		20		21		22		23		24		
9													
10	30		29		28		27		26		25		
11													
12	31		32		33		34		35		36		
13													



LAND CORNER RECORDATION CERTIFICATE
Filing Requirement of Act 74, Mich. P.A. 1970 as Amended

For corners in

Ontonagon Located In: Corner Code #
1. Public Land Survey
2. Property Controlling in Section
3. Miscellaneous Property in Sec.
4. Lot No. , Recorded Plat
5. Private Claims

Register of Deeds Stamp & File Number

Table with 13 rows and 13 columns (A-M) for Register of Deeds Stamp & File Number.

I, Stephan J. Szyszkoski, in a field survey on 5 08/20/15 do hereby state that under requirements of P.A. 74, Michigan P.A. of 1970, the corner points mentioned in lines 1 and 2 above were in conformance with regulations and rules therefore as required in the current manual of survey instructions of the United States Department of the Interior, Bureau of Land Management or by a decree of a Court of Law and /or that the corner points mentioned in lines 3, 4 and 5 above were in conformance with the rules of the Michigan Board of Land Surveyors or by a Decree of a Court of Law; established, re-established, monumented, recovered, found as expressed below:

NOTE: Not more than 2 corners, all in the same town and range, may be recorded on this certificate.

A. Description of original monument and accessories and/or subsequent restoration:

(8-Sec. 15) Center-West 1/16 corner, Section 15. Not previously monumented.

(5-Sec. 15) Center-North 1/16 corner, Section 15. Not previously monumented.



B. Description of corner evidence found and/or method applied in restoring or reestablishing corner:

(8-Sec. 15) Established the position for the corner midway and on a straight line between Quarter corner 1323.11' west and the Center of Section 15 1323.11' east.

(5-Sec. 15) Established the position for the corner midway and on a straight line between Quarter corner 1302.32' north and the Center of Section 15 1302.32' south.

C. Description of monument for corner and accessories established to perpetuate locating the position of the corner:

(8) Set 1"IDx28" I.pipe with 2" alum. MDNR cap. Set measuring nail with MDNR tag in the side of: 4" Sugar S70°E 3.05' mrkd "1/16S BT" 3" Sugar S24°W 15.15' do 4" Sugar S86°W 2.6' do 3" Ash N03°W 18.6' do Sq'd a 3" Sugar N50°E 3.3' for a post. E= 7848143.076 N= 227751.676

(5) Set 1"IDx28" I.pipe with 2" alum. MDNR cap. Set measuring nail with MDNR tag in the side of: 10" twin Sugar N20°E 8.75' mrkd "1/16S BT" 5" W.Pine S74°E 11.6' do 14" Sugar S29°E 20.15' do 7" W.Pine N69°W 14.0' do Sq'd a 6" Balsam N15°W 1.2' for a post. E= 7848570.473 N= 228157.118

Bearings are magnetic. Coordinates are MCS83 in meters, NAD83(2011) Epoch 2010.00 datum. Coord. Ref.=NGS PID RL0593: N= 221669.506 m. E= 7868965.488 m.

Signed by [Signature] Date 08/26/2015
Surveyor's Michigan License No. 33986
For the Michigan Department of Natural Resources, Forest Resources Division

LAND CORNER RECORDATION CERTIFICATE
Filing Requirement of Act 74, Mich. P.A. 1970 as Amended

For corners in

Form with fields for Ontonagon (County), Located In, Corner Code #, and sections for Public Land Survey, Property Controlling in Section, Miscellaneous Property in Sec., Lot No., and Private Claims.

Register of Deeds Stamp & File Number

Table with 13 rows and 13 columns (A-M) for Register of Deeds Stamp & File Number.

I, Stephan J. Szyszkoski, in a field survey on 08/18/15 do hereby state that under requirements of P.A. 74, Michigan P.A. of 1970, the corner points mentioned in lines 1 and 2 above were in conformance with regulations and rules therefore as required in the current manual of survey instructions of the United States Department of the Interior, Bureau of Land Management or by a decree of a Court of Law and /or that the corner points mentioned in lines 3, 4 and 5 above were in conformance with the rules of the Michigan Board of Land Surveyors or by a Decree of a Court of Law; established, re-established, monumented, recovered, found as expressed below:

NOTE: Not more than 2 corners, all in the same town and range, may be recorded on this certificate.

A. Description of original monument and accessories and/or subsequent restoration:

(F5) Quarter corner common to Sections 9 and 16. In 1976, K.L.Sackett RLS reestablished the position for the corner midway and on line between Section corners. Set 1"IDx36" I.pipe with 4" alum. cap. 8" Y.Birch S14°E 26.8', 10" Basswood N62°W 15.7'.

(3-Sec. 15) North 1/16 corner between Sections 15 and 16. Not previously monumented.

B. Description of corner evidence found and/or method applied in restoring or reestablishing corner:

(F5) Found the 1976 monument in good condition and at record bearing and distance from the 1976 NBTs. The Y.Birch is a dead stub, the NBT NW, noted as a Basswood, is actually an Ash, in good condition with double over-grown blazes. The monument is substantially at the position of record and I accept same as a careful and faithful reestablishment of the position of the original corner.

(3-Sec. 15) Established the position for the corner on a straight line between Section corner 1360.89' north and Quarter corner 1360.89' south.

C. Description of monument for corner and accessories established to perpetuate locating the position of the corner:

(F5) Found 1"ID I.pipe with 4" brass MI Dept. of Conservation cap. Set measuring nail with MDNR tag in the side of:
12" W.Ash N58°W 16.1' old blazes (1976 NBT)
6" squared Sugar S66°E 2.6' (1976 marker tree)
9" Sugar S48°E 8.35' mrkd "1/4S NBT"
7" Sugar S06°W 18.25' do
5" Sugar N21°W 2.8' do
E= 7846970.172 N= 228566.853


(3) Set 1"IDx28" I.pipe with 2" alum. MDNR cap. Set measuring nail with MDNR tag in the side of:
8" Sugar S85°E 30.05' mrkd "1/16S BT"
4" Sugar S10°E 2.75' do
5" Iron N71°W 2.15' do
6" Sugar N11°W 18.1' do
Sq'd a 3" Ironwood S32°W 2.3' for a post.
E= 7847761.209 N= 228156.603

Bearings are magnetic. Coordinates are MCS83 in meters, NAD83(2011) Epoch 2010.00 datum
Coord. Ref.=NGS PID RL0593: N= 221669.506 m. E= 7868965.488 m.

Signed by [Signature]
Surveyor's Michigan License No. 33986

Date 08/26/2015

For the Michigan Department of Natural Resources, Forest Resources Division



LAND CORNER RECORDATION CERTIFICATE
Filing Requirement of Act 74, Mich. P.A. 1970 as Amended

For corners in

Form fields for recording corner information including location (Ontonagon), survey type (Public Land Survey, Property Controlling, etc.), and corner details (T5N R37W, etc.).

Register of Deeds Stamp & File Number

Grid table for recording deed stamps and file numbers, with columns A-M and rows 1-13.

I, Stephan J. Szyszkoski, in a field survey on 08/18/15 do hereby state that under requirements of P.A. 74, Michigan P.A. of 1970, the corner points mentioned in lines 1 and 2 above were in conformance with regulations and rules therefore as required in the current manual of survey instructions of the United States Department of the Interior, Bureau of Land Management or by a decree of a Court of Law and /or that the corner points mentioned in lines 3, 4 and 5 above were in conformance with the rules of the Michigan Board of Land Surveyors or by a Decree of a Court of Law; established, re-established, monumented, recovered, found as expressed below:

NOTE: Not more than 2 corners, all in the same town and range, may be recorded on this certificate.

A. Description of original monument and accessories and/or subsequent restoration:

(1-Sec. 3) West 1/16 corner on the north line of Section 3, T51N-R37W. Not previously monumented.

(8-Sec. 9) Center-West 1/16 corner, Section 9. Not previously monumented.

B. Description of corner evidence found and/or method applied in restoring or reestablishing corner:

(1-Sec. 3) Established the position for the corner midway between Corners G1 1320.39' west and H1 1320.39' east and on the township line between standard corners G13 and H13 of T52N-R37W. Note that the cap of the monument placed at this position is improperly stamped, indicating that the the 1/16 corner is common with Section 34 T52N-R37W. It is not a common 1/16 corner.

(8-Sec. 9) Established the position for the corner midway and on a straight line between Quarter corner 1296.64' west and the Center of Section 9 1296.64' east.

C. Description of monument for corner and accessories established to perpetuate locating the position of the corner:

(1) Set 1"IDx28" I.pipe with 2" alum. MDNR cap. The cap is not properly stamped see note above. Set measuring nail with MDNR tag in the side of: 3" Oak N80°W 17.9' mrkd "1/16S BT" 10" Sugar N50°W 13.3' do 15" Sugar N34°W 21.8' do 3" Ironwood N04°E 13.8' do Set sq'd cedar post adjacent. E= 7848211.207 N= 231796.286


(8) Set 1"IDx28" I.pipe with 2" alum. MDNR cap. Set measuring nail with MDNR tag in the side of: 11" Maple N33°E 4.6' mrkd "1/16S BT" 10" Maple S49°W 5.7' do 8" Maple S64°W 5.7' do 9" Balsam N76°W 18.45' do Set sq'd cedar post adjacent. E= 7846583.242 N= 229373.422

Bearings are magnetic. Coordinates are MCS83 in meters, NAD83(2011) Epoch 2010.00 datum. Coord. Ref.=NGS PID RL0593: N= 221669.506 m. E= 7868965.488 m.

Signed by [Signature] Surveyor's Michigan License No. 33986

Date 08/26/2015

For the Michigan Department of Natural Resources, Forest Resources Division





LAND CORNER RECORDATION CERTIFICATE
Filing Requirement of Act 74, Mich. P.A. 1970 as Amended

For corners in

Form with fields for Ontonagon (County), Located In, Corner Code #, and sections for Public Land Survey, Property Controlling in Section, Miscellaneous Property in Sec., Lot No., and Private Claims.

Register of Deeds Stamp & File Number

Table with 13 rows and 13 columns (A-M) for recording deed stamps and file numbers.

I, Stephan J. Szyszkoski, in a field survey on 08/12/15 do hereby state that under requirements of P.A. 74, Michigan P.A. of 1970, the corner points mentioned in lines 1 and 2 above were in conformance with regulations and rules therefore as required in the current manual of survey instructions of the United States Department of the Interior, Bureau of Land Management or by a decree of a Court of Law and /or that the corner points mentioned in lines 3, 4 and 5 above were in conformance with the rules of the Michigan Board of Land Surveyors or by a Decree of a Court of Law; established, re-established, monumented, recovered, found as expressed below:

NOTE: Not more than 2 corners, all in the same town and range, may be recorded on this certificate.

A. Description of original monument and accessories and/or subsequent restoration:

(F4) Center of Section 9. 1976 - Established by K.L.Sackett RLS. Set 1"IDx36" I.pipe with 4" aluminum cap. 7" Sugar N11°E 16.7'; 7" Sugar S06°E 8.4'; Squared marker tree 5" Sugar N42°W 2.4'.

(5-Sec. 3) Center-North 1/16 corner, Section 3. Not previously monumented.

B. Description of corner evidence found and/or method applied in restoring or reestablishing corner:

(F4) The 1976 monument was not found and it appears that it has been removed by logging equipment. Reestablished the position for the corner at the intersection of straight lines connecting opposite 1/4 corner of Section 9, which position also falls at record bearing and distance from the two 1976 BTS: The Sugar NE is in good condition, the Sugar SE is a cut stump with lower blaze visible. The 1976 marker tree has been disturbed by heavy equipment.

(5-Sec. 3) Established the position for the corner on a straight line between Center of Section 1322.94' south and Quarter corner H1 1335.18' north, both proportionate to the original record which is 20 chains north of the Center of Section 3 and 40.185 chains south of H1.

C. Description of monument for corner and accessories established to perpetuate locating the position of the corner:

(F4) Set 1"IDx28" I.pipe with 2" alum. MDNR cap. Set measuring nail with MDNR tag in the side of: 10" Sugar N13°E 16.85' old blazes (1976 BT) 8" Sugar S22°W 15.3' mrkd "C1/4 BT" 7" Sugar S78°W 17.0' do 4" Sugar N30°W 20.75' do Set sq'd cedar post adjacent. E= 7846978.379 N= 229378.686

(5) Set 1"IDx28" I.pipe with 2" alum. MDNR cap. Set measuring nail with MDNR tag in the side of: 14" B.Ash N06°E 24.4' mrkd "1/16S BT" 9" B.Ash S75°E 14.5' do 10" B.Ash S09°W 6.65' do 8" Sugar N56°W 33.4' do Set sq'd ash post adjacent. E= 7848623.628 N= 231377.518

Bearings are magnetic. Coordinates are MCS83 in meters, NAD83(2011) Epoch 2010.00 datum. Coord. Ref.=NGS PID RL0593: N= 221669.506 m. E= 7868965.488 m.

Signed by [Signature] Surveyor's Michigan License No. 33986

Date 08/26/2015

For the Michigan Department of Natural Resources, Forest Resources Division



LAND CORNER RECORDATION CERTIFICATE
Filing Requirement of Act 74, Mich. P.A. 1970 as Amended

For corners in

Form with fields for Ontonagon (County), Located In, Corner Code #, and sections 1-5 for Public Land Survey, Property Controlling in Section, Miscellaneous Property in Sec., Lot No., and Private Claims.

Register of Deeds Stamp & File Number

Table with 13 rows and 13 columns (A-M) for recording deed stamps and file numbers.

I, Stephan J. Szyszkoski, in a field survey on 08/11/15 do hereby state that under requirements of P.A. 74, Michigan P.A. of 1970, the corner points mentioned in lines 1 and 2 above were in conformance with regulations and rules therefore as required in the current manual of survey instructions of the United States Department of the Interior, Bureau of Land Management or by a decree of a Court of Law and /or that the corner points mentioned in lines 3, 4 and 5 above were in conformance with the rules of the Michigan Board of Land Surveyors or by a Decree of a Court of Law; established, re-established, monumented, recovered, found as expressed below:

NOTE: Not more than 2 corners, all in the same town and range, may be recorded on this certificate.

A. Description of original monument and accessories and/or subsequent restoration: (H2) Center of Section 3. Not previously monumented.

(E4) 1/4 corner common to Sections 8-9. 1846 - Established by S.W.Higgins Deputy Surveyor midway and on the Section line between Section corners 40.00 chains north and south. Set post. Sugar 10" N10°W 2 links, Sugar 5" S60°E 12 links. May 1937, William Waara for the Copper Range Company notes: "Found 14" s. map. that looked like B.T. Cut out part of tree & found old B.T. marks on tree very plain. Marked 3" ironwood tree 14' SW of Cor. Put tag on a 12" s. map. N45°E 28' from Cor." Jan. 1976 - K.L.Sackett RLS found a monument which he failed to describe in his field notes, replaced it with a 1"ID I.pipe with 4" MI Dept. of Conservation cap, and used it to control the subdivision of the SW 1/4 of Section 9. No further information could be found in the 1976 field record pertaining to the monument or any accessories which might have existed in 1976. No corner certificate was created and no record was filed with the county.

B. Description of corner evidence found and/or method applied in restoring or reestablishing corner:

(H2) Established the position for the corner at the intersection of straight lines connecting opposite 1/4 corners.

(E4) Found the 1976 monument in good condition, and two new bearing trees facing it which appear to have been marked in the DNR style, with old overgrown blazes of appropriate age. Found no evidence of the 1937 NBTs or the original BTs. The position of the monument is in accord with the 1976 record measurements to corners F3, G4, F5, E5, and 1/16 corner #10 of Sec. 9, and I conclude that it is in the 1976 position. I presume that it is a perpetuation of the 1937 Waara corner and I accept the monument as the best available evidence of the position of the original corner.

C. Description of monument for corner and accessories established to perpetuate locating the position of the corner:


(H2) Set 1"IDx28" I.pipe with 2" alum. MDNR cap. Set measuring nail with MDNR tag in the side of: 3" Sugar N38°E 10.1' mrkd "C1/4 BT" 5" Oak S79°W 23.45' do 6" Oak N72°W 26.45' do 3" Ash N20°E 13.65' do Set sq'd cedar post adjacent. E= 7848633.721 N= 230974.453

(E4) Fd. 1"ID I.pipe with 4" alum. MI Dept. of Conservation cap. Set measuring nail with MDNR tag in the side of: 9" Sugar N51°E 21.6' old blazes (1976 NBT) 14" Sugar S77°W 17.9' do do 8" Sugar S23°E 16.4' mrkd "1/4S NBT" 4" Sugar N27°W 23.35' do Set sq'd cedar post adjacent. E= 7846188.104 N= 229368.157

Bearings are magnetic. Coordinates are MCS83 in meters, NAD83 (2011) Epoch 2010.00 datum. Coord. Ref.=NGS PID RL0593: N= 221669.506 m. E= 7868965.488 m.

Signed by [Signature] Date 08/26/2015 Surveyor's Michigan License No. 33986

For the Michigan Department of Natural Resources, Forest Resources Division



LAND CORNER RECORDATION CERTIFICATE
Filing Requirement of Act 74, Mich. P.A. 1970 as Amended

For corners in

Ontonagon Located In: Corner Code #
1. Public Land Survey
2. Property Controlling in Section
3. Miscellaneous Property in Sec.
4. Lot No. , Recorded Plat
5. Private Claims

I, Stephan J. Szyszkoski, in a field survey on 08/10/15 do hereby state that under requirements of P.A. 74, Michigan P.A. of 1970, the corner points mentioned in lines 1 and 2 above were in conformance with regulations and rules therefore as required in the current manual of survey instructions of the United States Department of the Interior, Bureau of Land Management or by a decree of a Court of Law and /or that the corner points mentioned in lines 3, 4 and 5 above were in conformance with the rules of the Michigan Board of Land Surveyors or by a Decree of a Court of Law; established, re-established, monumented, recovered, found as expressed below:

NOTE: Not more than 2 corners, all in the same town and range, may be recorded on this certificate.

A. Description of original monument and accessories and/or subsequent restoration:

(8-Sec. 3) Center-West 1/16 corner, Section 3. Not previously monumented.

(3-Sec. 3) North 1/16 corner between Sections 3 and 4. Not previously monumented. The US plat shows 1/4 corner 20.00 chains south and Section corner 20.10 chains north.

B. Description of corner evidence found and/or method applied in restoring or reestablishing corner:

(8-Sec. 3) Established the position for the corner midway and on a straight line between Quarter corner 1359.84' west and the Center of Section 3 1359.84' east.

(3-Sec. 3) Established the position for the corner on a straight line between 1/4 corner 1312.77' south and Section corner 1319.33' north, proportionate to the original record.

C. Description of monument for corner and accessories established to perpetuate locating the position of the corner:

(8) Set 1"IDx28" I.pipe with 2" alum. MDNR cap. Set measuring nail with MDNR tag in the side of: 10" Sugar N21°E 28.75' mrkd "1/16S BT" 17" Maple S53°E 20.9' do 4" Sugar S25°W 9.9' do 4" Sugar N77°W 17.3' do Set sq'd cedar post adjacent. E= 7848219.585 N= 230990.284

(3) Set 1"IDx28" I.pipe with 2" alum. MDNR cap. Set measuring nail with MDNR tag in the side of: 4" Sugar S87°E 21.75' mrkd "1/16S BT" 6" Sugar S46°E 29.1' do Sugar in clump of 3 S69°W 9.5' do 5" Sugar N41°W 20.9' do Set sq'd cedar post adjacent. E= 7847807.206 N= 231406.201

Bearings are magnetic. Coordinates are MCS83 in meters, NAD83(2011) Epoch 2010.00 datum. Coord. Ref.=NGS PID RL0593: N= 221669.506 m. E= 7868965.488 m.

Signed by [Signature] Date 08/26/2015
Surveyor's Michigan License No. 33986

For the Michigan Department of Natural Resources, Forest Resources Division

Register of Deeds Stamp & File Number

Table with 13 rows and 13 columns (A-M). Contains numerical data and a circular surveyor's seal for Stephan J. Szyszkoski, No. 33986.

LAND CORNER RECORDATION CERTIFICATE  
Filing Requirement of Act 74, Mich. P.A. 1970 as Amended

For corners in

Ontonagon (County)	Located In:	Corner Code #
1. Public Land Survey	T R	
	T R	
	T R	
2. Property Controlling in Section	S 14 T 51N R 40W	14 (GCDB 600420)
	S 14 T 51N R 40W	16 (GCDB 560400)
3. Miscellaneous Property in Sec.	S T R	
	S T R	
4. Lot No. _____, Recorded Plat		
5. Private Claims		

Register of Deeds Stamp & File Number

	A	B	C	D	E	F	G	H	I	J	K	L	M
1													
2	6		5		4		3		2		1		
3													
4	7		8		9		10		11		12		
5													
6	18		17		16		15		14		13		
7													
8	19		20		21		22		23		24		
9													
10	30		29		28		27		26		25		
11													
12	31		32		33		34		35		36		
13													

I, Stephan J. Szyszkoski, in a field survey on 09/08/15 do hereby state  
that under requirements of P.A. 74, Michigan P.A. of 1970, the corner points mentioned in lines 1 and 2  
above were in conformance with regulations and rules therefore as required in the current manual of survey  
instructions of the United States Department of the Interior, Bureau of Land Management or by a decree of  
a Court of Law and /or that the corner points mentioned in lines 3, 4 and 5 above were in conformance with  
the rules of the Michigan Board of Land Surveyors or by a Decree of a Court of Law; established,  
re-established, monumented, recovered, found as expressed below:

NOTE: Not more than 2 corners, all in the same town and range, may be recorded  
on this certificate.

A. Description of original monument and accessories and/or subsequent restoration:

(14-Sec. 14) South 1/16 corner between Sections 13 and 14. Not previously monumented.

(16-Sec. 14) East 1/16 corner between Sections 14 and 23.  
Not previously monumented.

B. Description of corner evidence found and/or method applied in restoring or reestablishing corner:

(14-Sec. 14) Established the position for the corner midway and on a straight line between Quarter  
corner 1310.85' north and Section corner 1310.85' south.

(16-Sec. 14) Established the position for the corner midway and on the Section line between Section  
corner 1325.95' east and Quarter corner 1325.95' west.

C. Description of monument for corner and accessories established to perpetuate locating the position of the corner:

(14) Set 1"IDx28" I.pipe with 2" alum. MDNR cap.  
Set measuring nail with MDNR tag in the side of:  
6" Sugar North 4.15' mrkd "1/16S BT"  
10" twin Basswood N59°E 10.2' do  
6" Sugar S35°E 19.55' do  
10" Y.Birch S18°W 10.85' do  
Set sq'd cedar post adjacent.  
E= 7821877.653 N= 228065.399

(16) Set 1"IDx28" I.pipe with 2" alum. MDNR cap.  
Set measuring nail with MDNR tag in the side of:  
2" Oak S72°E 22.0' mrkd " X X "  
2" Oak S41°W 15.45' do  
7" Maple N44°W 39.15' "1/16S BT"  
4" Maple N13°W 23.1' do  
Set sq'd cedar post adjacent.  
E= 7821464.876 N= 227676.782



Bearings are magnetic. Coordinates are MCS83 in meters, NAD83(2011) Epoch 2010.00 datum.  
Coord. Ref.=NGS PID DL6162: N= 233745.718 m. E= 7824690.922 m.

Signed by Stephan J. Szyszkoski Date 10/06/2015  
Surveyor's Michigan License No. 33986

For the Michigan Department of Natural Resources, Forest Resources Division

LAND CORNER RECORDATION CERTIFICATE
Filing Requirement of Act 74, Mich. P.A. 1970 as Amended

For corners in

Ontonagon Located In: Corner Code #
1. Public Land Survey
2. Property Controlling in Section
3. Miscellaneous Property in Sec.
4. Lot No. , Recorded Plat
5. Private Claims

Register of Deeds Stamp & File Number

Table with 13 rows and 13 columns (A-M) for Register of Deeds Stamp & File Number.

I, Stephan J. Szyszkoski, in a field survey on 5 09/08/15 do hereby state that under requirements of P.A. 74, Michigan P.A. of 1970, the corner points mentioned in lines 1 and 2 above were in conformance with regulations and rules therefore as required in the current manual of survey instructions of the United States Department of the Interior, Bureau of Land Management or by a decree of a Court of Law and /or that the corner points mentioned in lines 3, 4 and 5 above were in conformance with the rules of the Michigan Board of Land Surveyors or by a Decree of a Court of Law; established, re-established, monumented, recovered, found as expressed below:

NOTE: Not more than 2 corners, all in the same town and range, may be recorded on this certificate.

A. Description of original monument and accessories and/or subsequent restoration:

(5-Sec. 14) Center-North 1/16 corner, Section 14. Not previously monumented.

(J6) Center of Section 14. Not previously monumented.



B. Description of corner evidence found and/or method applied in restoring or reestablishing corner:

(5-Sec. 14) Established the position for the corner midway and on a straight line between Quarter corner 1314.25' north and the Center of Section 14 1314.25' south.

(J6) Established the position for the corner at the intersection of straight lines connecting opposite 1/4 corners.

C. Description of monument for corner and accessories established to perpetuate locating the position of the corner:

(5) Set 1"IDx28" I.pipe with 2" alum. MDNR cap. Set measuring nail with MDNR tag in the side of: 10" Poplar East 18.0' mrkd "1/16S BT" 7" Ash S09°E 32.8' do Power pole N24°W 21.5' C/L of sign post N80°W 38.0' no nail/tag Set sq'd cedar post adjacent. E= 7821097.198 N= 228889.604

(J6) Set 1"IDx28" I.pipe with 2" alum. MDNR cap. Set measuring nail with MDNR tag in the side of: 7" Sugar N56°E 12.05' mrkd "C1/4 BT" 9" Sugar S35°E 10.6' do 7" Sugar S20°W 15.2' do 9" Basswood N33°W 13.5' do Set sq'd cedar post adjacent. E= 7821085.111 N= 228489.242

Bearings are magnetic. Coordinates are MCS83 in meters, NAD83(2011) Epoch 2010.00 datum. Coord. Ref.=NGS PID DL6162: N= 233745.718 m. E= 7824690.922 m.

Signed by [Signature] Date 10/06/2015
Surveyor's Michigan License No. 33986
For the Michigan Department of Natural Resources, Forest Resources Division

LAND CORNER RECORDATION CERTIFICATE
Filing Requirement of Act 74, Mich. P.A. 1970 as Amended

For corners in

Form with fields for Ontonagon (County), Located In, Corner Code #, and sections 1-5 (Public Land Survey, Property Controlling in Section, Miscellaneous Property in Sec., Lot No., Private Claims).

Register of Deeds Stamp & File Number

Table with 13 rows and 13 columns (A-M) for Register of Deeds Stamp & File Number.

I, Stephan J. Szyszkoski, in a field survey on 09/03/15 do hereby state that under requirements of P.A. 74, Michigan P.A. of 1970, the corner points mentioned in lines 1 and 2 above were in conformance with regulations and rules therefore as required in the current manual of survey instructions of the United States Department of the Interior, Bureau of Land Management or by a decree of a Court of Law and /or that the corner points mentioned in lines 3, 4 and 5 above were in conformance with the rules of the Michigan Board of Land Surveyors or by a Decree of a Court of Law; established, re-established, monumented, recovered, found as expressed below:

NOTE: Not more than 2 corners, all in the same town and range, may be recorded on this certificate.

A. Description of original monument and accessories and/or subsequent restoration:

(G12) Quarter corner common to Sections 33 and 34. 1846 - Established by S.W.Higgins, Deputy Surveyor, midway and on the Section line between Section corners 40.00 chains north and south. Set post. Sugar 13" S20°W 17 links, Lynn 10" N53°E 26 links. 1992 - K.L.Sackett RLS recovered no evidence of the position of the original corner and reestablished the position midway and on the Section line between Section corners 2688.40' north and south. The position was not monumented.

(14-Sec. 33) South 1/16 corner between Sections 33 and 34. Not previously monumented.

B. Description of corner evidence found and/or method applied in restoring or reestablishing corner:

(G12) The original post and accessories were not recovered. Found no evidence of the position of the original corner on the ground. Reestablished the position for the corner midway and on the Section line between Section corners 2689.32' north and south.

(14-Sec. 33) Established the position for the corner midway and on the Section line between Section corner 1344.66' south and Quarter corner 1344.66' north.

C. Description of monument for corner and accessories established to perpetuate locating the position of the corner:

(G12) Set 1"IDx28" I.pipe with 2" alum. MDNR cap. Set measuring nail with MDNR tag in the side of: 6" Sugar N04°W 13.25' mrkd "1/4S NBT" 7" Sugar N88°E 6.6' do 6" Sugar S27°W 27.55' do 7" Sugar N78°W 12.45' do Set sq'd cedar post adjacent. E= 7847819.060 N= 232627.894


(14) Set 1"IDx28" I.pipe with 2" alum. MDNR cap. Set measuring nail with MDNR tag in the side of: 8" Sugar N30°W 23.75' mrkd "1/16S BT" 9" Sugar S78°E 9.2' do 10" Sugar South 3.9' do 14" Sugar N86°W 20.15' do Set sq'd cedar post adjacent. E= 7847813.014 N= 232218.125

Bearings are magnetic. Coordinates are MCS83 in meters, NAD83(2011) Epoch 2010.00 datum. Coord. Ref.=NGS PID RL0503: N= 233736.672 m. E= 7856830.965 m.

Signed by [Signature] Surveyor's Michigan License No. 33986

Date 09/23/2015

For the Michigan Department of Natural Resources, Forest Resources Division



LAND CORNER RECORDATION CERTIFICATE
Filing Requirement of Act 74, Mich. P.A. 1970 as Amended

For corners in

Ontonagon (County) Located In: Corner Code #
1. Public Land Survey T 52N R 37W F13 (GCDB 340100)
2. Property Controlling in Section S 33 T 52N R 37W 16 (GCDB 360100)
3. Miscellaneous Property in Sec. S T R
4. Lot No. , Recorded Plat
5. Private Claims

Register of Deeds Stamp & File Number

Table with 13 rows and 13 columns (A-M). Contains numerical values for registration stamp.

I, Stephan J. Szyszkoski, in a field survey on 09/03/15 do hereby state that under requirements of P.A. 74, Michigan P.A. of 1970, the corner points mentioned in lines 1 and 2 above were in conformance with regulations and rules therefore as required in the current manual of survey instructions of the United States Department of the Interior, Bureau of Land Management or by a decree of a Court of Law and /or that the corner points mentioned in lines 3, 4 and 5 above were in conformance with the rules of the Michigan Board of Land Surveyors or by a Decree of a Court of Law; established, re-established, monumented, recovered, found as expressed below:

NOTE: Not more than 2 corners, all in the same town and range, may be recorded on this certificate.

A. Description of original monument and accessories and/or subsequent restoration:

(F13) Standard Quarter corner on the South side of Sec. 33. Previously restored and recorded in 1992 by K.L.Sackett RLS, and remonumented by the undersigned in 1999, in the 1992 position. Set 1" pipe with 4" alum. cap. 9" Sugar N63°W 36.1'; 10" Sugar N02°E 30.8'; 5" Sugar N89°E 35.8'; 24" double Oak N09°E 10.8'. Not a common 1/4 corner with Section 4, T51N-R37W.

(16-Sec. 33) East 1/16 corner on the South line of Section 33. Not previously monumented. Not a common 1/16 corner with Section 4, T51N-R37W.

B. Description of corner evidence found and/or method applied in restoring or reestablishing corner:

(F13) Found the 1999 monument of record, in good condition, and at record bearing and distance from three existing 1999 witnesses.

(16-Sec. 33) Established the position for the corner on the Township Line between Standard Quarter corner 1317.05' west and Standard Section corner 1317.05' east.

C. Description of monument for corner and accessories established to perpetuate locating the position of the corner:

(F13) Found 1"ID I.pipe with 4" alum. MDNR cap. Set measuring nail with MDNR tag in the side of: 14" Sugar N65°W 36.45' old blazes (1992 NBT) 26" double Oak N10°E 11.0' do (1999 NBT) 7" Sugar N89°E 36.1' do (1992 NBT) 5" Oak N50°E 10.0' mrkd "1/4S NBT" Sq'd cedar post adjacent. E= 7847004.449 N= 231829.360


(16) Set 1"IDx28" I.pipe with 2" alum MDNR cap. Set measuring nail with MDNR tag in the side of: 12" Sugar N65°E 8.6' mrkd "1/16S BT" 5" Sugar N30°E 5.65' do 5" Ironwood N11°W 12.2' do 12" Oak N71°W 54.7' do Set sq'd cedar post adjacent. E= 7847405.709 N= 231818.845

Bearings are magnetic. Coordinates are MCS83 in meters, NAD83(2011) Epoch 2010.00 datum. Coord. Ref.=NGS PID RL0503: N= 233736.672 m. E= 7856830.965 m.

Signed by [Signature] Surveyor's Michigan License No. 33986

Date 09/23/2015

For the Michigan Department of Natural Resources, Forest Resources Division



LAND CORNER RECORDATION CERTIFICATE
Filing Requirement of Act 74, Mich. P.A. 1970 as Amended

For corners in

Ontonagon Located In: Corner Code #
1. Public Land Survey T 52N R 37W F11
2. Property Controlling in Section S 33 T 52N R 37W 5
3. Miscellaneous Property in Sec. S T R
4. Lot No. , Recorded Plat
5. Private Claims

Register of Deeds Stamp & File Number

Table with 13 rows and 13 columns (A-M). Contains numbers 1-36 and a central point marked with a dot.

I, Stephan J. Szyszkoski, in a field survey on 09/08/15 do hereby state that under requirements of P.A. 74, Michigan P.A. of 1970, the corner points mentioned in lines 1 and 2 above were in conformance with regulations and rules therefore as required in the current manual of survey instructions of the United States Department of the Interior, Bureau of Land Management or by a decree of a Court of Law and /or that the corner points mentioned in lines 3, 4 and 5 above were in conformance with the rules of the Michigan Board of Land Surveyors or by a Decree of a Court of Law; established, re-established, monumented, recovered, found as expressed below:

NOTE: Not more than 2 corners, all in the same town and range, may be recorded on this certificate.

A. Description of original monument and accessories and/or subsequent restoration:

(F11) Quarter corner common to Sections 28 & 33. 1992 - Previously recorded by K.L.Sackett RLS: Found 1 1/2" ID pipe and Vulcan location poster. 7" Hemlock S42°W 12.5'; 8" Ironwood S42°E 9.6'; 12" Sugar N64°W 28.4'; 4" Ironwood N53°E 23.0'.

(5-Sec. 33) Center-North 1/16 corner, Section 33. Not previously monumented.

B. Description of corner evidence found and/or method applied in restoring or reestablishing corner:

(F11) Found the 1999 monument of record, in good condition, and at substantial record bearing and distance from three existing 1999 witnesses.

(5-Sec. 33) Established the position for the corner midway and on a straight line between Center of Section 33 1326.03' south and Quarter corner 1326.03' north.

C. Description of monument for corner and accessories established to perpetuate locating the position of the corner:

(F11) Found 1.5" ID I.pipe, 18" a.g. Set measuring nail with MDNR tag in the side of: 11" Hemlock S44°W 13.45' old blazes (1999 NBT) 14" Sugar N64°W 28.8' do do 5" Ironwood N53°E 22.65' do do 5" Sugar S40°E 18.0' mrkd "1/4S NBT" E= 7847024.026 N= 233446.579

(5) Set 1"IDx28" I.pipe with 2" alum. MDNR cap. Set measuring nail with MDNR tag in the side of: 16" Sugar N27°E 13.75' mrkd "1/16S BT" 5" Sugar S82°E 19.1' do 11" Sugar S13°E 23.9' do 17" Sugar S85°W 4.4' do Set sq'd cedar post adjacent. E= 7847019.126 N= 233042.471

Bearings are magnetic. Coordinates are MCS83 in meters, NAD83(2011) Epoch 2010.00 datum. Coord. Ref.=NGS PID RL0503: N= 233736.672 m. E= 7856830.965 m.

Signed by [Signature] Date 09/23/2015
Surveyor's Michigan License No. 33986

For the Michigan Department of Natural Resources, Forest Resources Division



LAND CORNER RECORDATION CERTIFICATE
Filing Requirement of Act 74, Mich. P.A. 1970 as Amended

For corners in

Ontonagon Located In: Corner Code #
1. Public Land Survey T 52N R 37W E13
2. Property Controlling in Section S 33 T 52N R 37W 2
3. Miscellaneous Property in Sec. S T R
4. Lot No. , Recorded Plat
5. Private Claims

Register of Deeds Stamp & File Number

Table with 13 rows and 12 columns (A-M) for Register of Deeds Stamp & File Number.

I, Stephan J. Szyszkoski, in a field survey on 2 09/10/15 do hereby state that under requirements of P.A. 74, Michigan P.A. of 1970, the corner points mentioned in lines 1 and 2 above were in conformance with regulations and rules therefore as required in the current manual of survey instructions of the United States Department of the Interior, Bureau of Land Management or by a decree of a Court of Law and /or that the corner points mentioned in lines 3, 4 and 5 above were in conformance with the rules of the Michigan Board of Land Surveyors or by a Decree of a Court of Law; established, re-established, monumented, recovered, found as expressed below:

NOTE: Not more than 2 corners, all in the same town and range, may be recorded on this certificate.

A. Description of original monument and accessories and/or subsequent restoration:

(E13) Section corner common to Sections 32-33 T52N-R37W and Sections 4-5 T51N-R37W. 1845 - Established by W.A.Burt, Deputy Surveyor. Set post. Sugar 12" N66°E 43 links; Sugar 14" N19°W 46 links. 1846 - S.W.Higgins, Deputy Surveyor, marked two additional bearing trees: Sugar 8" S60°E 6 links; Hemlock 24" S37°W 50 links. 1992 - K.L.Sackett, RLS found and accepted a 1"ID iron pipe and used it to reestablish 1/4 corners E12 and F13, T52N-R37W. An LCRC was, apparently, not placed in the record in 1992.

(2-Sec. 33) East 1/16 corner between Sections 28 and 33. Not previously monumented.

B. Description of corner evidence found and/or method applied in restoring or reestablishing corner:

(E13) The original post and accessories were not recovered. Found a 1"ID iron pipe, projecting about 2.6 ft. a.g., its position conforming well with the K.L.Sackett record with respect to E11 and E12, as well as with F13 and G13. Accepted same as marking the 1992 position and the best available evidence of the position of the original corner.

(2-Sec. 33) Established the position for the corner midway and on the Section line between Quarter corner 1324.15' west and Section corner 1324.15' east.

C. Description of monument for corner and accessories established to perpetuate locating the position of the corner:

(E13) Found 1" ID I.pipe, 31" a.g., placed 4" alum. MDNR cap in the top of it. Set measuring nail with MDNR tag in the side of: 11" Sugar N86°W 32.45' mrkd "S32 NBT" 25" Sugar N05°W 13.4' do 13" Sugar N50°E 6.65' do Power Pole S10°W 42.85' E= 7846201.909 N= 231850.218


(2) Set 1"IDx28" I.pipe with 2" alum. MDNR cap. Set measuring nail with MDNR tag in the side of: 16" Sugar N03°E 12.65' mrkd "1/16S BT" 4" Y.Birch N46°E 5.20' do 4" Sugar S64°E 15.45' do 11" Sugar S69°W 6.45' do Set sq'd cedar post adjacent. E= 7847427.590 N= 233446.993

Bearings are magnetic. Coordinates are MCS83 in meters, NAD83(2011) Epoch 2010.00 datum. Coord. Ref.=NGS PID RL0503: N= 233736.672 m. E= 7856830.965 m.

Signed by [Signature] Surveyor's Michigan License No. 33986

Date 09/23/2015

For the Michigan Department of Natural Resources, Forest Resources Division



LAND CORNER RECORDATION CERTIFICATE
Filing Requirement of Act 74, Mich. P.A. 1970 as Amended

For corners in

Ontonagon Located In: Corner Code #
1. Public Land Survey
2. Property Controlling in Section
3. Miscellaneous Property in Sec.
4. Lot No. , Recorded Plat
5. Private Claims

Register of Deeds Stamp & File Number

Table with 13 rows and 13 columns (A-M) for Register of Deeds Stamp & File Number.

I, Stephan J. Szyszkoski, in a field survey on 15 09/15/15 do hereby state that under requirements of P.A. 74, Michigan P.A. of 1970, the corner points mentioned in lines 1 and 2 above were in conformance with regulations and rules therefore as required in the current manual of survey instructions of the United States Department of the Interior, Bureau of Land Management or by a decree of a Court of Law and /or that the corner points mentioned in lines 3, 4 and 5 above were in conformance with the rules of the Michigan Board of Land Surveyors or by a Decree of a Court of Law; established, re-established, monumented, recovered, found as expressed below:

NOTE: Not more than 2 corners, all in the same town and range, may be recorded on this certificate.

A. Description of original monument and accessories and/or subsequent restoration:

(7-Sec. 33) North 1/16 corner between Sections 33 and 34. Not previously monumented.

(15-Sec. 33) West 1/16 corner on the South line of Section 33. Not a common 1/16 corner with Section 4, T51N-R37W. Not previously monumented.

B. Description of corner evidence found and/or method applied in restoring or reestablishing corner:

(7-Sec. 33) Established the position for the corner midway and on the Section line between Section corner 1344.66' north and Quarter corner 1344.66' south.

(15-Sec. 33) Established the position for the corner on the Township line between Standard Quarter corner 1317.07' east and Section corner 1317.07' west.

C. Description of monument for corner and accessories established to perpetuate locating the position of the corner:

(7) Set 1"IDx28" I.pipe with 2" alum. MDNR cap. Set measuring nail with MDNR tag in the side of: 5" Sugar N25°W 27.25' mrkd "1/16S BT" 13" Sugar N75°E 16.35' do 14" Sugar S19°W 20.8' do 10" Sugar N55°W 12.05' do Set sq'd cedar post adjacent. E= 7847825.107 N= 233037.664


(15) Set 1"IDx28" I.pipe with 2" alum. MDNR cap. Set measuring nail with MDNR tag in the side of: 11" Sugar N77°W 9.05' mrkd "1/16S BT" 4" Sugar N27°W 16.75' do 4" Ash N14°E 7.15' do 10" Sugar N62°E 23.15' do Set sq'd cedar post adjacent. E= 7846603.179 N= 231839.776

Bearings are magnetic. Coordinates are MCS83 in meters, NAD83(2011) Epoch 2010.00 datum. Coord. Ref.=NGS PID RL0503: N= 233736.672 m. E= 7856830.965 m.

Signed by [Signature] Surveyor's Michigan License No. 33986

Date 09/23/2015

For the Michigan Department of Natural Resources, Forest Resources Division



LAND CORNER RECORDATION CERTIFICATE  
Filing Requirement of Act 74, Mich. P.A. 1970 as Amended

For corners in

Ontonagon (County)	Located In:	Corner Code #
1. Public Land Survey	T R	
	T R	
	T R	
2. Property Controlling in Section	S 33 T 52N R 37W	8
	S T R	(GCDB 320140)
	S 33 T 52N R 37W	10
	S T R	(GCDB 300120)
	S T R	
4. Lot No. _____, Recorded Plat		
5. Private Claims		

Register of Deeds Stamp & File Number

	A	B	C	D	E	F	G	H	I	J	K	L	M
1													
2	6		5		4		3		2		1		
3													
4	7		8		9		10		11		12		
5													
6	18		17		16		15		14		13		
7													
8	19		20		21		22		23		24		
9													
10	30		29		28		27		26		25		
11													
12	31		32		33		34		35		36		
13													

I, Stephan J. Szyszkoski, in a field survey on 09/15/15 do hereby state that under requirements of P.A. 74, Michigan P.A. of 1970, the corner points mentioned in lines 1 and 2 above were in conformance with regulations and rules therefore as required in the current manual of survey instructions of the United States Department of the Interior, Bureau of Land Management or by a decree of a Court of Law and /or that the corner points mentioned in lines 3, 4 and 5 above were in conformance with the rules of the Michigan Board of Land Surveyors or by a Decree of a Court of Law; established, re-established, monumented, recovered, found as expressed below:

NOTE: Not more than 2 corners, all in the same town and range, may be recorded on this certificate.

A. Description of original monument and accessories and/or subsequent restoration:

(8-Sec. 33) Center-West 1/16 corner, Section 33. Not previously monumented.

(10-Sec. 33) South 1/16 corner between Sections 32 and 33. Not previously monumented.



B. Description of corner evidence found and/or method applied in restoring or reestablishing corner:

(8-Sec. 33) Established the position for the corner midway and on a straight line between Quarter corner 1322.11' west and the Center of Section 33 1322.11' east.

(10-Sec. 33) Established the position for the corner midway and on the Section line between Section corner 1310.34' south and Quarter corner 1310.34' north.

C. Description of monument for corner and accessories established to perpetuate locating the position of the corner:

(8) Set 1"IDx28" I.pipe with 2" alum. MDNR cap.  
Set measuring nail with MDNR tag in the side of:  
4" Sugar N17°W 3.7' mrkd "1/16S BT"  
6" Sugar N41°E 11.3' do  
9" Sugar S29°E 17.65' do  
7" Sugar S54°W 9.5' do  
Set sq'd cedar post adjacent.  
E= 7846611.318 N= 232643.631

(10) Set 1"IDx28" I.pipe with 2" alum. MDNR cap.  
Set measuring nail with MDNR tag in the side of:  
13" Sugar N24°E 20.0' mrkd "1/16S BT"  
6" Sugar S50°E 7.3' do  
9" Sugar S02°E 10.35' do  
6" Sugar N87°W 27.0' do  
Set sq'd cedar post adjacent.  
E= 7846205.159 N= 232249.558

Bearings are magnetic. Coordinates are MCS83 in meters, NAD83(2011) Epoch 2010.00 datum.  
Coord. Ref.=NGS PID RL0503: N= 233736.672 m. E= 7856830.965 m.

Signed by Stephan J. Szyszkoski Date 09/23/2015  
Surveyor's Michigan License No. 33986

For the Michigan Department of Natural Resources, Forest Resources Division

LAND CORNER RECORDATION CERTIFICATE  
Filing Requirement of Act 74, Mich. P.A. 1970 as Amended

For corners in

Ontonagon (County)	Located In:	Corner Code #
1. Public Land Survey	T _____ R _____ T _____ R _____ T _____ R _____	_____ _____ _____
2. Property Controlling in Section	S 36 T 51N R 40W S _____ T _____ R _____ S _____ T _____ R _____	16 (GCDB 660100) _____
3. Miscellaneous Property in Sec.	S _____ T _____ R _____ S _____ T _____ R _____	_____ _____
4. Lot No. _____, Recorded Plat _____		
5. Private Claims _____		

Register of Deeds Stamp & File Number

	A	B	C	D	E	F	G	H	I	J	K	L	M
1													
2	6			5			4		3		2		1
3													
4	7			8			9		10		11		12
5													
6	18			17			16		15		14		13
7													
8	19			20			21		22		23		24
9													
10	30			29			28		27		26		25
11													
12	31			32			33		34		35		36
13													

I, Stephan J. Szyszkoski, in a field survey on 03/01/16 do hereby state that under requirements of P.A. 74, Michigan P.A. of 1970, the corner points mentioned in lines 1 and 2 above were in conformance with regulations and rules therefore as required in the current manual of survey instructions of the United States Department of the Interior, Bureau of Land Management or by a decree of a Court of Law and /or that the corner points mentioned in lines 3, 4 and 5 above were in conformance with the rules of the Michigan Board of Land Surveyors or by a Decree of a Court of Law; established, re-established, monumented, recovered, found as expressed below:

NOTE: Not more than 2 corners, all in the same town and range, may be recorded on this certificate.

A. Description of original monument and accessories and/or subsequent restoration:

East 1/16 corner on the south line of Section 36.  
Not previously monumented.



B. Description of corner evidence found and/or method applied in restoring or reestablishing corner:

Established the position for the corner midway and on the Township line between Quarter corner 1321.67' west and Township corner 1321.67' east.

C. Description of monument for corner and accessories established to perpetuate locating the position of the corner:

Set 1"IDx28" I.pipe with 2" alum. MDNR cap.  
Set measuring nail with MDNR tag in the side of:  
6" Cherry N76°E 1.85' mrkd "1/16S BT"  
3" Sugar S07°E 16.7' do  
3" Sugar S86°W 5.0' do  
3" Sugar N18°W 14.4' do  
Set sq'd cedar post adjacent.  
E= 7822921.896 N= 222829.879

Bearings are magnetic. Coordinates are MCS83 in meters, NAD83(2011) Epoch 2010.00 datum.  
Coord. Ref.=NGS PID DL6162: N= 233745.723 m. E= 7824690.934 m.

Signed by Stephan J. Szyszkoski Date 03/07/2016  
Surveyor's Michigan License No. 33986

For the Michigan Department of Natural Resources, Forest Resources Division

LAND CORNER RECORDATION CERTIFICATE  
Filing Requirement of Act 74, Mich. P.A. 1970 as Amended

For corners in

Ontonagon (County)	Located In:	Corner Code #
1. Public Land Survey	T _____ R _____ T _____ R _____ T _____ R _____	_____ _____ _____
2. Property Controlling in Section	S 31 T 51N R 39W S _____ T _____ R _____ S _____ T _____ R _____	15 (GCDB 120100) _____
3. Miscellaneous Property in Sec.	S _____ T _____ R _____ S _____ T _____ R _____	_____ _____
4. Lot No. _____, Recorded Plat _____		
5. Private Claims _____		

Register of Deeds Stamp & File Number

	A	B	C	D	E	F	G	H	I	J	K	L	M
1													
2	6		5		4		3		2		1		
3													
4	7		8		9		10		11		12		
5													
6	18		17		16		15		14		13		
7													
8	19		20		21		22		23		24		
9													
10	30		29		28		27		26		25		
11													
12	31		32		33		34		35		36		
13													

I, Stephan J. Szyszkoski, in a field survey on 03/01/16 do hereby state  
that under requirements of P.A. 74, Michigan P.A. of 1970, the corner points mentioned in lines 1 and 2  
above were in conformance with regulations and rules therefore as required in the current manual of survey  
instructions of the United States Department of the Interior, Bureau of Land Management or by a decree of  
a Court of Law and /or that the corner points mentioned in lines 3, 4 and 5 above were in conformance with  
the rules of the Michigan Board of Land Surveyors or by a Decree of a Court of Law; established,  
re-established, monumented, recovered, found as expressed below:

NOTE: Not more than 2 corners, all in the same town and range, may be recorded  
on this certificate.

A. Description of original monument and accessories and/or subsequent restoration:

West 1/16 corner on the south line of Section 31.  
Not previously monumented.



B. Description of corner evidence found and/or method applied in restoring or reestablishing corner:

Established the position for the corner on the Township line between Township corner 1452.79' west  
(22.00 chains GLO) and Quarter corner 1320.72' east (20.00 chains GLO).

C. Description of monument for corner and accessories established to perpetuate locating the position of the corner:

Set 1"IDx28" I.pipe with 2" alum. MDNR cap.  
Set measuring nail with MDNR tag in the side of:  
11" Basswood N24°E 8.3' mrkd "1/16S BT"  
5" Basswood S38°E 23.15' do  
15" Sugar S03°E 18.8' do  
12" Ash S65°W 26.8' do  
Set sq'd cedar post adjacent.  
E= 7823767.189 N= 222808.064

Bearings are magnetic. Coordinates are MCS83 in meters, NAD83(2011) Epoch 2010.00 datum.  
Coord. Ref.=NGS PID DL6162: N= 233745.723 m. E= 7824690.934 m.

Signed by Stephan J. Szyszkoski Date 03/07/2016  
Surveyor's Michigan License No. 33986

For the Michigan Department of Natural Resources, Forest Resources Division

LAND CORNER RECORDATION CERTIFICATE  
Filing Requirement of Act 74, Mich. P.A. 1970 as Amended

For corners in

Ontonagon (County)	Located In:	Corner Code #
1. Public Land Survey	T R	
	T R	
	T R	
2. Property Controlling in Section	S 35 T 51N R 40W	3
	S 35 T 51N R 40W	13
	S T R	
3. Miscellaneous Property in Sec.	S T R	
	S T R	
4. Lot No. , Recorded Plat		
5. Private Claims		

Register of Deeds Stamp & File Number

	A	B	C	D	E	F	G	H	I	J	K	L	M
1													
2		6		5		4		3		2		1	
3													
4		7		8		9		10		11		12	
5													
6		18		17		16		15		14		13	
7													
8		19		20		21		22		23		24	
9													
10		30		29		28		27		26		25	
11													
12		31		32		33		34		35		36	
13													

I, Stephan J. Szyszkoski, in a field survey on 03/28/2012 do hereby state  
that under requirements of P.A. 74, Michigan P.A. of 1970, the corner points mentioned in lines 1 and 2  
above were in conformance with regulations and rules therefore as required in the current manual of survey  
instructions of the United States Department of the Interior, Bureau of Land Management or by a decree of  
a Court of Law and /or that the corner points mentioned in lines 3, 4 and 5 above were in conformance with  
the rules of the Michigan Board of Land Surveyors or by a Decree of a Court of Law; established,  
re-established, monumented, recovered, found as expressed below:

NOTE: Not more than 2 corners, all in the same town and range, may be recorded  
on this certificate.

A. Description of original monument and accessories and/or subsequent restoration:

(3-Sec. 35) North 1/16 corner between Sections 34 and 35. Not previously monumented.

(13-Sec. 35) Southeast 1/16 corner, Section 35. Not previously monumented.

B. Description of corner evidence found and/or method applied in restoring or reestablishing corner:

(3-Sec. 35) Established the position for the corner midway and on the Section line between Quarter  
corner 1310.69 ft. south and Section corner 1310.69 ft. north.

13-Sec. 35) Established the position for the corner at the intersection of straight lines connecting  
opposite 1/16 corners.

C. Description of monument for corner and accessories established to perpetuate locating the position of the corner:

(3) Set 1"IDx32" I.pipe with 4" alum. MDNR cap.  
Set measuring nail with MDNR tag in the side of:  
5" W.Ash N40E 18.2' mrkd "1/16S BT"  
8" W.Ash S89E 8.7' do  
4" W.Ash S48E 6.1' do  
5" Poplar N85W 11.4' do  
Set sq'd cedar post adjacent.  
Bearings are magnetic.

(13) Set 1"IDx32" I.pipe with 4" alum. MDNR cap.  
Set measuring nail with MDNR tag in the side of:  
3" Elm N25E 6.4' mrkd "1/16S BT"  
4" Bl. Ash S22W 20.1' do  
4" Bl. Ash S41W 21.2' do  
2" Sugar S18W 24.3' " X X "  
Set sq'd cedar post adjacent.  
Bearings are magnetic.

Signed by Stephan J. Szyszkoski  
Surveyor's Michigan License No. 33986

Date 04/03/2012

For the Michigan Department of Natural Resources, Forest Resources Division



# LAND CORNER RECORDATION CERTIFICATE

Authority: 1970 PA 74, MCL 54.205

Surveyor's Name: Stephan J. Szyszkoski

Field Survey Date: June 22 2016

For corner(s) in: Ontonagon County

## Original Public Land Survey Corner

## Corner Code

S          T          R           
S          T          R           
S          T          R           
S          T          R         

## Property Corner

## 1/16 Corner Code

S 31 T 51N R 37W  
S          T          R           
S          T          R           
S          T          R         

4 (GCDB 120160)

	A	B	C	D	E	F	G	H	I	J	K	L	M	
1														1
2		6		5		4		3		2		1		2
3														3
4		7		8		9		10		11		12		4
5														5
6		18		17		16		15		14		13		6
7														7
8		19		20		21		22		23		24		8
9														9
10		30		29		28		27		26		25		10
11														11
12		31		32		33		34		35		36		12
13														13
	A	B	C	D	E	F	G	H	I	J	K	L	M	

## Part A. Corner History

Northwest 1/16 corner, Section 31. Previously monumented by J.Domitrovich PS #37273 at the intersection of 1/16 lines.

## Part B: Surveyor's Report on Perpetuation, Restoration, Reestablishment, or Monumentation of Corner

Found a 1/2" rebar with plastic cap stamped "Corner PS 37273" substantially at the intersection of straight lines connecting opposite 1/16 corners, those to the north and south known to be monumented. Accepted same as a careful and faithful establishment of the position of the corner.

## Part C: Field Evidence of Perpetuation or Monumentation of Corner

Found 1/2" capped rebar PS # 37273 in a small rock mound. Improved the rock mound and set measuring nail with MDNR tag in the side of:

3" Ironwood N11°E 14.9' mrkd "1/16S BT"  
3" Sugar N28°E 11.05' do  
9" Oak in clump S48°W 6.1' do  
15" Oak N41°W 21.75' do

South appx. 25' to top of 100' cliff.  
E= 7843169.659 N= 223468.418

Bearings are magnetic. Coordinates are MCS83, NAD83(2011) Epoch 2010.00, in meters.  
Coordinate Reference: NGS PID DL6162, E= 7824690.922 m. N= 233745.718 m.



09/14/2016

Professional Surveyor's License No.: 33986

page 1 of 1

Prepared By: S.J. Szyszkoski for the Michigan Dept. of Natural Resources, 427 N. US41 Baraga, MI 49908

# LAND CORNER RECORDATION CERTIFICATE

Authority: 1970 PA 74, MCL 54.205

Surveyor's Name: Stephan J. Szyszkoski

Field Survey Date: June 22 2016

For corner(s) in: Ontonagon County

## Original Public Land Survey Corner

## Corner Code

S          T          R           
S          T          R           
S          T          R           
S          T          R         

## Property Corner

## 1/16 Corner Code

a. S 31 T 51N R 37W 11 (GCDB 120120)  
b. S 31 T 51N R 37W 8 (GCDB 120140)  
S          T          R           
S          T          R         

	A	B	C	D	E	F	G	H	I	J	K	L	M	
1														1
2		6		5		4		3		2		1		2
3														3
4		7		8		9		10		11		12		4
5														5
6		18		17		16		15		14		13		6
7														7
8		19		20		21		22		23		24		8
9														9
10		30		29		28		27		26		25		10
11														11
12		31		32		33		34		35		36		12
13														13
	A	B	C	D	E	F	G	H	I	J	K	L	M	

## Part A. Corner History

a.) Southwest 1/16 corner, Section 31. Not previously monumented.

b.) Center-West 1/16 corner, Section 31. Previously monumented by J.Domitrovich PS #37273.

## Part B: Surveyor's Report on Perpetuation, Restoration, Reestablishment, or Monumentation of Corner

a.) Established the position for the corner at the intersection of straight lines connecting opposite 1/16 corners, those to the west and north known to be monumented.

b.) Found a 1/2" rebar with plastic cap stamped "Corner PS 37273" substantially on the E-W 1/4 line between Quarter corner 1445.38' west (GLO=21.77 chains) and the intersection of 1/4 lines of Section 31 1327.61' east (GLO=20.00 chains). The position being substantially in accord with the original record, I accepted the monument as a careful and faithful establishment of the position of the corner.

## Part C: Field Evidence of Perpetuation or Monumentation of Corner

a.) Set 1"IDx28" I.pipe with 2" alum. MDNR cap.  
Set measuring nail with MDNR tag in the side of:  
9" Y.Birch N78°E 5.55' mrkd "1/16S BT"  
4" Sugar S09°E 5.0' do  
7" Sugar S62°W 24.85' do  
8" Sugar N29°W 18.9' do  
Set sq'd cedar post adjacent.  
E= 7843157.762 N= 222672.939

b.) Found 1/2" capped rebar PS #37273  
Set measuring nail with MDNR tag in the side of:  
17" Aspen N58°E 12.65' mrkd "1/16S BT"  
8" Balsam N81°E 12.9' do  
9" Cherry N71°W 40.4' do  
3" Y.Birch S45°W 42.2' mrkd " X X "  
Set sq'd cedar post adjacent.  
E= 7843163.514 N= 223076.540

Bearings are magnetic. Coordinates are MCS83, NAD83(2011) Epoch 2010.00, in meters.  
Coordinate Reference: NGS PID DL6162, E= 7824690.922 m. N= 233745.718 m.

Stephan J. Szyszkoski

09/14/2016

Professional Surveyor's License No.: 33986

page 1 of 1

Prepared By: S.J. Szyszkoski for the Michigan Dept. of Natural Resources, 427 N. US41 Baraga, MI 49908





# LAND CORNER RECORDATION CERTIFICATE

Authority: 1970 PA 74, MCL 54.205

Surveyor's Name: Stephan J. Szyszkoski

Field Survey Date: June 7 2016

For corner(s) in: Ontonagon County

## Original Public Land Survey Corner

## Corner Code

S          T          R           
S          T          R           
S          T          R           
S          T          R         

## Property Corner

## 1/16 Corner Code

a. S 36 T 51N R 38W 14 (GCDB 700120)  
a. S 31 T 51N R 37W 10 (GCDB 100120)  
b. S 36 T 51N R 38W S-N 1/64 cor. bet. 35|36  
S          T          R          (GCDB 600150)

1	A	B	C	D	E	F	G	H	I	J	K	L	M	1
2		6		5		4		3		2		1		2
3														3
4		7		8		9		10		11		12		4
5														5
6		18		17		16		15		14		13		6
7														7
8		19		20		21		22		23		24		8
9														9
10		30		29		28		27		26		25		10
11														11
12		31		32		33		34		35		36		12
13														13
	A	B	C	D	E	F	G	H	I	J	K	L	M	

## Part A. Corner History

a.) South 1/16 corner between Section 36 T51N-R38W and Section 31 T51N-R37W. Not previously monumented.

b.) The S-N 1/64 corner between Sections 35 and 36, being the NW corner of the SW 1/4 of the SW 1/4 of the NW 1/4 of Section 36.

## Part B: Surveyor's Report on Perpetuation, Restoration, Reestablishment, or Monumentation of Corner

a.) Established the position for the corner midway and on the Range line between Township corner 1332.83' south and Quarter corner 1332.83' north.

b.) At the position for the corner, I found a 1/2" capped rebar stamped "RLS 16936" [Robert Mick] which I accepted as a careful and faithful determination of the position for the corner.

## Part C: Field Evidence of Perpetuation or Monumentation of Corner

(a.) Set 5/8"x24" rebar with plastic cap 5" below ground in old RR grade.

Set measuring nail with MDNR tag in the side of:

4" Sugar N39°E 38.3' mrkd "1/16S BT"

6" Sugar S85°E 16.15' do

4" Elm S17°E 30.9' do

4" Aspen N22°W 28.2' do

E= 7842715.982 N= 222687.204

(b.) Found 1/2" capped rebar #16936

Set measuring nail with MDNR tag in the side of:

5" Cherry N63°E 29.3' mrkd "1/64S BT"

4" Balsam S33°E 5.15' do

4" Balsam S80°W 6.45' do

5" Elm N16°W 12.8' do

A 3' tall metal fence post is adjacent.

E= 7841099.728 N= 223336.343

Bearings are magnetic. Coordinates are MCS83, NAD83(2011) Epoch 2010.00, in meters.

Coordinate Reference: NGS PID DL6162, E= 7824690.922 m. N= 233745.718 m.

Stephan J. Szyszkoski

09/08/2016

Professional Surveyor's License No.: 33986

page 1 of 1

Prepared By: S.J. Szyszkoski for the Michigan Dept. of Natural Resources, 427 N. US41 Baraga, MI 49908



# LAND CORNER RECORDATION CERTIFICATE

Authority: 1970 PA 74, MCL 54.205

Surveyor's Name: Stephan J. Szyszkoski

Field Survey Date: June 2 2016

For corner(s) in: Ontonagon County

## Original Public Land Survey Corner

## Corner Code

S          T          R           
S          T          R           
S          T          R           
S          T          R         

## Property Corner

## 1/16 Corner Code

a. S 36 T 51N R 38W  
a. S 35 T 51N R 38W  
b. S 36 T 51N R 38W  
S          T          R         

3 (GCDB 600160)  
7 (GCDB 600160)  
13 (GCDB 660120)

	A	B	C	D	E	F	G	H	I	J	K	L	M	
1														1
2	6			5		4		3		2		1		2
3														3
4	7			8		9		10		11		12		4
5														5
6	18			17		16		15		14		13		6
7														7
8	19			20		21		22		23		24		8
9														9
10	30			29		28		27		26		25		10
11														11
12	31			32		33		34		35		36		12
13														13
	A	B	C	D	E	F	G	H	I	J	K	L	M	

## Part A. Corner History

a.) North 1/16 corner between Sections 35 and 36. Not previously monumented.

b.) Southeast 1/16 corner, Section 36. Not previously monumented.

## Part B: Surveyor's Report on Perpetuation, Restoration, Reestablishment, or Monumentation of Corner

a.) Established the position for the corner midway and on the Section line between Section corner 1318.13' north and Quarter corner 1318.13' south.

b.) Established the position for the corner at the intersection of straight lines connecting opposite 1/16 corner, those to the east and west being monumented.

## Part C: Field Evidence of Perpetuation or Monumentation of Corner

(a.) Set 1"IDx28" I.pipe with 2" alum. MDNR cap.  
Set measuring nail with MDNR tag in the side of:  
6" Sugar N82°E 6.1' mrkd "1/16S BT"  
4" Hemlock S22°W 4.3' do  
7" Sugar N62°W 22.95' do  
10" Hemlock N27°W 24.2' do  
Set sq'd cedar post adjacent.  
E= 7841101.403 N= 223537.244

(b.) Set 1"IDx28" I.pipe with 2" alum. MDNR cap.  
Set measuring nail with MDNR tag in the side of:  
4" Sugar N73°E 23.35' mrkd "1/16S BT"  
12" Hemlock S36°W 22.45' do  
6" Basswood S51°W 8.1' do  
7" Sugar N33°W 12.95' do  
Set sq'd cedar post adjacent.  
E= 7842309.579 N= 222697.457

Bearings are magnetic. Coordinates are MCS83, NAD83(2011) Epoch 2010.00, in meters.

Coordinate Reference: NGS PID DL6162, E= 7824690.922 m. N= 233745.718 m.

Stephan J. Szyszkoski

09/08/2016

Professional Surveyor's License No.: 33986

page 1 of 1

Prepared By: S.J. Szyszkoski for the Michigan Dept. of Natural Resources, 427 N. US41 Baraga, MI 49908



LAND CORNER RECORDATION CERTIFICATE

Authority: 1970 PA 74, MCL 54.205

Surveyor's Name: Stephan J. Szyszkoski

Field Survey Date: June 1 2016

For corner(s) in: Ontonagon County

Original Public Land Survey Corner

Corner Code

S T R  
S T R  
S T R  
S T R

Property Corner

1/16 Corner Code

a. S 36 T 51N R 38W  
S T R  
b. S 36 T 51N R 38W  
S T R

NE-NW 1/64 cor.

(GCDB 630170)

SW-NW 1/64 cor.

(GCDB 610150)

1	A	B	C	D	E	F	G	H	I	J	K	L	M	1
2	6			5		4		3		2		1		2
3														3
4	7			8		9		10		11		12		4
5														5
6	18			17		16		15		14		13		6
7														7
8	19			20		21		22		23		24		8
9														9
10	30			29		28		27		26		25		10
11														11
12	31			32		33		34		35		36		12
13														13
	A	B	C	D	E	F	G	H	I	J	K	L	M	

Part A. Corner History

a.) NE-NW 1/64 corner, being the SW corner of the NE 1/4 of the NE 1/4 of the NW 1/4 of Section 36. Not previously monumented.

b.) SW-NW 1/64 corner, being the NE corner of the SW 1/4 of the SW 1/4 of the NW 1/4 of Section 36. Not previously monumented.

Part B: Surveyor's Report on Perpetuation, Restoration, Reestablishment, or Monumentation of Corner

a.) Established the position for the corner at the intersection of 1/64 lines.

b.) Established the position for the corner at the intersection of 1/64 lines.

Part C: Field Evidence of Perpetuation or Monumentation of Corner

(a.) Set 1"IDx28" I.pipe with 2" alum. MDNR cap.  
Set measuring nail with MDNR tag in the side of:  
15" Spruce S83°E 12.15' mrkd "1/64S BT"  
7" Sugar S59°E 30.55' do  
4" Sugar S11°E 29.45' do  
4" Oak S52°W 28.65' do  
Set sq'd cedar post adjacent.  
E= 7841704.462 N= 223717.726

(b.) Set 1"IDx28" I.pipe with 2" alum. MDNR cap.  
Set measuring nail with MDNR tag in the side of:  
9" Balsam N45°E 11.25' mrkd "1/64S BT"  
8" Balsam S63°E 9.4' do  
4" Sugar S29°W 8.3' do  
7" Balsam N22°W 4.6' do  
Set sq'd cedar post adjacent.  
E= 7841300.850 N= 223330.617

Bearings are magnetic. Coordinates are MCS83, NAD83(2011) Epoch 2010.00, in meters.  
Coordinate Reference: NGS PID DL6162, E= 7824690.922 m. N= 233745.718 m.

Stephan J. Szyszkoski 09/08/2016

Professional Surveyor's License No.: 33986

page 1 of 1

Prepared By: S.J. Szyszkoski for the Michigan Dept. of Natural Resources, 427 N. US41 Baraga, MI 49908



LAND CORNER RECORDATION CERTIFICATE

Authority: 1970 PA 74, MCL 54.205

Surveyor's Name: Stephan J. Szyszkoski

Field Survey Date: May 31 2016

For corner(s) in: Ontonagon County

Original Public Land Survey Corner

Corner Code

S T R  
S T R  
S T R  
S T R

Property Corner

1/16 Corner Code

a. S 36 T 51N R 38W  
S T R  
b. S 36 T 51N R 38W  
S T R

NW-NE 1/64 cor.  
(GCDB 650170)  
C-N-N 1/64 cor.  
(GCDB 640170)

1	A	B	C	D	E	F	G	H	I	J	K	L	M	1
2		6		5		4		3		2		1		2
3														3
4		7		8		9		10		11		12		4
5														5
6		18		17		16		15		14		13		6
7														7
8		19		20		21		22		23		24		8
9														9
10		30		29		28		27		26		25		10
11														11
12		31		32		33		34		35		36		12
13														13
	A	B	C	D	E	F	G	H	I	J	K	L	M	

Part A. Corner History

a.) NW-NE 1/64 corner, being the SE corner of the NW 1/4 of the NW 1/4 of the NE 1/4 of Section 36. Not previously monumented.

b.) C-N-N 1/64 corner, being the SW corner of the NW 1/4 of the NW 1/4 of the NE 1/4 of Section 36. Not previously monumented.

Part B: Surveyor's Report on Perpetuation, Restoration, Reestablishment, or Monumentation of Corner

a.) Established the position for the corner at the intersection of 1/64 lines.

b.) Established the position for the corner midway and on the N-S 1/4 line of Section 36 between Quarter corner L11 652.23' north and 1/16 Corner #5 (unmonumented) 652.23' south.

Part C: Field Evidence of Perpetuation or Monumentation of Corner

(a.) Set 1"IDx28" I.pipe with 2" alum. MDNR cap.  
Set measuring nail with MDNR tag in the side of:  
6" Sugar N42°E 12.8' mrkd "1/64S BT"  
4" Maple S75°E 30.5' do  
3" Sugar S53°W 4.2' do  
3" Sugar N09°W 12.25' do  
Set sq'd cedar post adjacent.  
E= 7842112.611 N= 223703.862

(b.) Set 1"IDx28" I.pipe with 2" alum. MDNR cap.  
Set measuring nail with MDNR tag in the side of:  
12" Maple S70°E 21.6' mrkd "1/64S BT"  
6" Sugar S14°W 13.9' do  
5" Y.Birch N60°W 17.2' do  
6" Y.Birch N15°W 18.15' do  
Sq'd a 4" Balsam 6' east for a post  
E= 7841904.922 N= 223710.940

Bearings are magnetic. Coordinates are MCS83, NAD83(2011) Epoch 2010.00, in meters.  
Coordinate Reference: NGS PID DL6162, E= 7824690.922 m. N= 233745.718 m.

Stephan J. Szyszkoski

09/08/2016

Professional Surveyor's License No.: 33986

page 1 of 1

Prepared By: S.J. Szyszkoski for the Michigan Dept. of Natural Resources, 427 N. US41 Baraga, MI 49908



# LAND CORNER RECORDATION CERTIFICATE

Authority: 1970 PA 74, MCL 54.205

Surveyor's Name: Stephan J. Szyszkoski

Field Survey Date: July 13, 2017

For corner(s) in: Ontonagon County

## Original Public Land Survey Corner

## Corner Code

S          T          R           
S          T          R           
S          T          R           
S          T          R         

## Property Corner

## 1/16 Corner Code

a. S 13 T 51N R 37W  
a. S 24 T 51N R 37W  
b. S 13 T 51N R 37W  
S          T          R         

15 (GCDB 620400)  
1 (GCDB 620400)  
12 (GCDB 640420)

	A	B	C	D	E	F	G	H	I	J	K	L	M	
1														1
2		6		5		4		3		2		1		2
3														3
4		7		8		9		10		11		12		4
5														5
6		18		17		16		15		14		13		6
7														7
8		19		20		21		22		23		24		8
9														9
10		30		29		28		27		26		25		10
11														11
12		31		32		33		34		35		36		12
13														13
	A	B	C	D	E	F	G	H	I	J	K	L	M	

## Part A. Corner History

a.) West 1/16 corner between Sections 13 and 24. Not previously monumented.



b.) Center-South 1/16 corner, Section 13. Not previously monumented.

## Part B: Surveyor's Report on Perpetuation, Restoration, Reestablishment, or Monumentation of Corner

a.) Established the position for the corner midway and on the Section line between Section corner 1258.72' west and Quarter corner 1258.72' east.

b.) Established the position for the corner midway and on a straight line between Quarter corner 1342.44' south and the Center of Section 13 1342.44' north.

## Part C: Field Evidence of Perpetuation or Monumentation of Corner

a.) Set 1"IDx28" I.pipe with 2" alum. MDNR cap.  
Set measuring nail with MDNR tag in the side of:  
6" Hemlock N39°E 8.6' mrkd "1/16S BT"  
6" Maple S56°E 21.7' do  
15" Cedar S29°W 11.3' do  
4" Hemlock N72°W 15.15' do  
Set sq'd cedar post adjacent.  
E= 7851373.446 N= 226930.438

b.) Set 1"IDx28" I.pipe with 2" alum. MDNR cap.  
Set measuring nail with MDNR tag in the side of:  
9" Sugar N37°E 12.7' mrkd "1/16S BT"  
9" Sugar S46°E 22.95' do  
13" Hemlock S30°W 22.05' do  
5" Sugar N55°W 26.4' do  
Set sq'd cedar post adjacent.  
E= 7851749.426 N= 227321.064

Bearings are magnetic. Coordinates are MCS83 in meters, NAD83(2011) Epoch 2010.00 datum.

Coord. Ref.=NGS PID RL0593: N= 221669.506 m. E= 7868965.488 m.

Stephan J. Szyszkoski

07/17/2017

Professional Surveyor's License No.: 33986

page 1 of 1

Prepared By: S.J. Szyszkoski for the Michigan Dept. of Natural Resources, 427 N. US41 Baraga, MI 49908

# LAND CORNER RECORDATION CERTIFICATE

Authority: 1970 PA 74, MCL 54.205

Surveyor's Name: Stephan J. Szyszkoski

Field Survey Date: July 11, 2017

For corner(s) in: Ontonagon County

## Original Public Land Survey Corner

## Corner Code

S          T          R           
S          T          R           
S          T          R           
S          T          R         

## Property Corner

## 1/16 Corner Code

a. S 13 T 51N R 37W  
b. S 13 T 51N R 37W  
S          T          R           
S          T          R         

8 (GCDB 620440)  
9 (GCDB 660440)

	A	B	C	D	E	F	G	H	I	J	K	L	M	
1														1
2		6		5		4		3		2		1		2
3														3
4		7		8		9		10		11		12		4
5														5
6		18		17		16		15		14		13		6
7														7
8		19		20		21		22		23		24		8
9														9
10		30		29		28		27		26		25		10
11														11
12		31		32		33		34		35		36		12
13														13
	A	B	C	D	E	F	G	H	I	J	K	L	M	

## Part A. Corner History

a.) Center-West 1/16 corner, Section 13. Not previously monumented.

b.) Center-East 1/16 corner, Section 13. Not previously monumented.



## Part B: Surveyor's Report on Perpetuation, Restoration, Reestablishment, or Monumentation of Corner

a.) Established the position for the corner midway and on a straight line between Quarter corner 1218.43' west and the Center of Section 13 1218.43' east.

b.) Established the position for the corner midway and on a straight line between Quarter corner 1307.55' east and the Center of Section 13 1307.55' west.

## Part C: Field Evidence of Perpetuation or Monumentation of Corner

a.) Set 1"IDx28" I.pipe with 2" alum. MDNR cap.  
Set measuring nail with MDNR tag in the side of:  
14" Sugar North 3.35' mrkd "1/16S BT"  
7" Sugar N70°E 21.4' do  
9" Sugar S20°E 27.05' do  
9" Maple S63°W 9.3' do  
Set sq'd cedar post adjacent.  
E= 7851371.615 N= 227753.247

b.) Set 1"IDx28" I.pipe with 2" alum. MDNR cap.  
Set measuring nail with MDNR tag in the side of:  
23" Cedar N04°E 7.85' mrkd "1/16S BT"  
14" Cedar N60°E 14.4' do  
8" Cedar S68°E 19.55' do  
6" Maple N85°W 14.05' do  
Set sq'd cedar post adjacent.  
E= 7852139.958 N= 227705.335

Bearings are magnetic. Coordinates are MCS83 in meters, NAD83(2011) Epoch 2010.00 datum.  
Coord. Ref.=NGS PID RL0593: N= 221669.506 m. E= 7868965.488 m.

Stephan J. Szyszkoski

07/17/2017

Professional Surveyor's License No.: 33986

page 1 of 1

Prepared By: S.J. Szyszkoski for the Michigan Dept. of Natural Resources, 427 N. US41 Baraga, MI 49908

LAND CORNER RECORDATION CERTIFICATE

Authority: 1970 PA 74, MCL 54.205

Surveyor's Name: Stephan J. Szyszkoski Field Survey Date: April 11, 2018  
For corner(s) in: Ontonagon County

Original Public Land Survey Corner		Corner Code
S	T R	
S	T R	
S	T R	
S	T R	

Property Corner		1/16 Corner Code
S 29	T 51N R 37W	6 (GCDB 260260)
S	T R	
S	T R	
S	T R	

1	A	B	C	D	E	F	G	H	I	J	K	L	M	1
2		6		5		4		3		2		1		2
3														3
4		7		8		9		10		11		12		4
5														5
6		18		17		16		15		14		13		6
7														7
8		19		20		21		22		23		24		8
9														9
10		30		29		28		27		26		25		10
11														11
12		31		32		33		34		35		36		12
13	A	B	C	D	E	F	G	H	I	J	K	L	M	13

Part A. Corner History

Northeast 1/16 corner, Section 29. Not previously monumented.

Part B: Surveyor's Report on Perpetuation, Restoration, Reestablishment, or Monumentation of Corner

Established the position for the corner at the intersection of straight lines connecting opposite 1/16 corners, those to the south and north being monumented.



Part C: Field Evidence of Perpetuation or Monumentation of Corner

Set 1"IDx28" I.pipe with 2" alum. MDNR cap.  
Set measuring nail with MDNR tag in the side of:  
11" Hemlock N47°W 9.5' Mrkd "1/16S BT"  
7" Hemlock N03°W 16.2' do  
13" Hemlock N85°E 9.85' do  
10" Maple S09°E 9.95' do  
Set sq'd cedar post adjacent.  
E= 7845674.17 N= 225051.83

Bearings are magnetic. Coordinates are MCS83 in meters, NAD83(2011) Epoch 2010.00 datum.

Stephan J. Szyszkoski 06/12/2018