

INSTITUTE FOR FISHERIES RESEARCH
 DIVISION OF FISHERIES MICHIGAN CONSERVATION DEPT.
 LAKE INVENTORY MAP
LIME LAKE
 AREA 670 ACRES
 MARGINAL SURVEY AND SOUNDINGS 1/6-20/48
 LEELANAU COUNTY T.29 N., R.13 W., SEC'S. 23,24,26

LEGEND


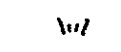

BOTTOM

-  Sand
-  Marl

OUTLINE & CONTOURS

-  Shoreline
-  5' Contours

SHORE FEATURES

-  Cottage
-  Slope
-  Spring
-  Road
-  Marsh
-  Wooded
-  Cultivated
-  Inlet
-  Outlet

