

INSTITUTE FOR FISHERIES RESEARCH  
 DIVISION OF FISHERIES MICHIGAN CONSERVATION DEPT.  
 LAKE INVENTORY MAP  
**BOB LAKE**  
 AREA 10.8 ACRES  
 MARGINAL SURVEY AND SOUNDINGS 9/8/53  
 (SHORE OUTLINE BASED ON U.S. DEPT. AGRIC. AERIAL PHOTO OF 8/4/38)  
 OTSEGO COUNTY T.30 N., R.3 W. SEC. 25

LEGEND

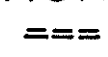



BOTTOM

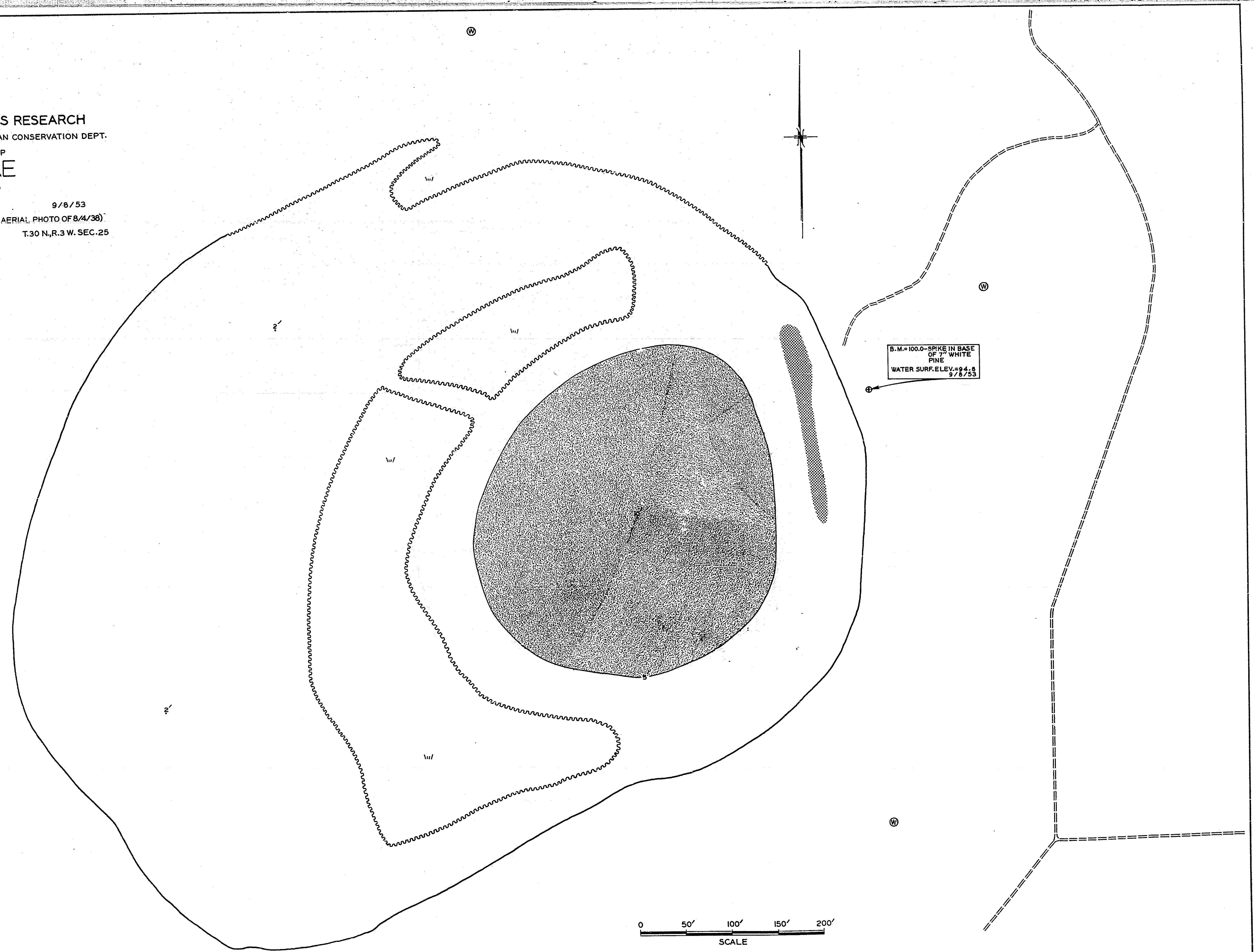
-  Sand
-  Pulpy peat
-  Fibrous peat

OUTLINE & CONTOURS

-  Shoreline
-  Contours

SHORE FEATURES

-  Unimproved road
-  Encroaching shore
-  Marsh
-  Wooded



B.M. = 100.0 - SPIKE IN BASE  
 OF 7" WHITE  
 PINE  
 WATER SURF. ELEV. = 94.8  
 9/8/53

0 50' 100' 150' 200'  
 SCALE