

JAN 18 2001

Chippewa County Remonumentation Corner

RECEIVED FOR RECORD
CHIPPEWA COUNTY
STATE OF MICHIGAN

SECTION

LAND CORNER RECORDATION CERTIFICATE
Filing Requirement of Act 74, Mich. P.A. 1970

93 DEC 29 AM 10:28

For corners in

Chippewa

(County)

Located In:

Corner Code ##

- | | | | | | |
|-------------------------|---|-----|---|----|-----|
| 1. Public Land Survey | T | 44N | R | 1E | B-9 |
| | T | | R | | |
| | T | | R | | |
| | T | | R | | |
| 2. Property Controlling | S | | T | R | |
| in Section | S | | T | R | |
| 3. Miscellaneous | S | | T | R | |
| Property in Sec. | S | | T | R | |

J. Roger Mallett
REGISTER OF DEEDS

Register of Deeds Stamp & File Number

4. Lot No. _____, Recorded Plat _____
5. Private Claims _____

I, Larry R. Rogers, in a field survey on November 18, 19 93,
do hereby certify that under requirements of P.A. 74, Michigan P.A. of 1970, the corner points mentioned
in lines 1 and 2 above were in conformance with regulations and rules therefore as required in the
current manual of survey instructions of the United States Department of the Interior, Bureau of Land
Management or by a decree of a Court of Law and/or that the corner points mentioned in lines 3, 4 and 5
above were in conformance with the rules of the Michigan Board of Land Surveyors or by a Decree of a
Court of Law; established, re-established, monumented, re-monumented, recovered, found as
expressed below:

**NOTE: Not more than 4 corners, all in the same town and range, may be recorded
on this certificate.**


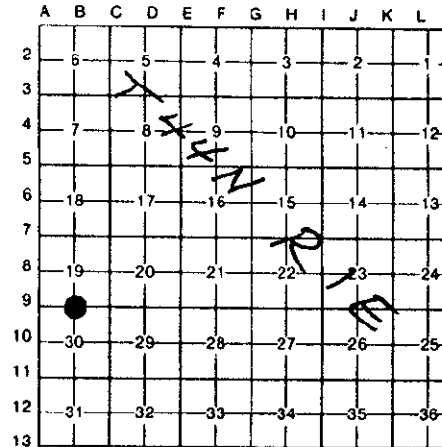
- A. Description of original monument and accessories and/or subsequent restoration:

(B-9) 1/4 Corner Common to Sections 19 and 30, T44N-R1E

Original Field Notes : 03 October 1845, John Mullett

Set Qr. Section Post

6" Aspen	N15°E	50 links
6" Aspen	S21°W	28 links



- B. Description of corner evidence found and/or method applied in restoring or reestablishing corner:


(B-9) This corner is being perpetuated as part of the Chippewa County
Remonumentation Program.

Found no evidence of original corner position or subsequent restoration.
Reestablished position on line between Southeast and Southwest corners of Section 19
and on extension of fence line to South. Distance to Southwest corner of Section 19
matches County Surveyor records (2674.50 feet) and distance to Southeast corner of
Section 19 is 2.35' longer than County Surveyor records (2665' recorded, 2667.35'
measured).

- C. Description of monument for corner and accessories established to perpetuate locating the position of the corner:

(B-9) Corner is a 1/2" x 24" rerod with plastic cap, 2.9' North of centerline of
Riverside Drive (22 Mile Road) on extension of fence line to the South.

Witnesses: Wood Fence Post	N13°E	47.42'
Wood Fence Post	S03°E	52.61'
Wood Fence Post	S13°W	52.98'
1/2" Iron Pin	West	63.11'
"V" Notch in North end of 36" C.M.P.	N74°W	102.90'



Signed by *Larry R. Rogers*

Date 22 DEC 1993

Surveyor's Michigan License No. 29251

NOTE: Bearings are compass bearings corrected for declination.

Distances are to a nail in side of witness objects unless noted.

FORM APPROVED BY MICHIGAN STATE BOARD OF LAND SURVEYORS, JAN. 28, 19
REVISED MAY 14, 19
REVISED JAN., 19

LIBER 8 PAGE 165