

SURVEY & REMONUMENTATION

FEB 23 2001

LAND CORNER RECORDATION CERTIFICATE Filing Requirement of Act 74, Mich. P.A. 1970 Chippewa County Remonumentation Corner

SECTION

For corners in

Chippewa County	Located in:	Corner Code #
1. Public Land Survey	T47N R2E	1-5
	T R	
	T R	
	T R	
2. Property Controlling in Section	S T R	
	S T R	
3. Miscellaneous Property in Sec.	S T R	
	S T R	
4. Lot No. , Recorded Plat		
5. Private Claims		

\$7.00 LAND CORNER

\$2.00 MSSR

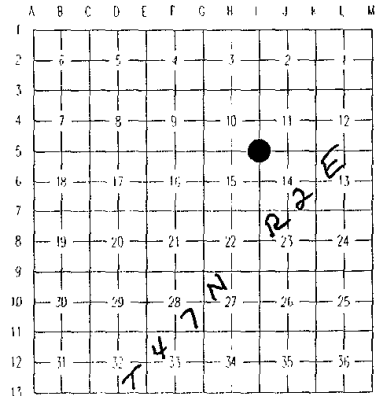
9 FEB 2001 10:51:21 AM Receipt #1201
RECEIVED FOR RECORD
CHIPPewa COUNTY - STATE OF MICHIGAN
SHARON H. KENNEDY, REGISTER OF DEEDS

BOOK 11 PAGE 252

Register of Deeds Stamp & File Number

I, Larry R. Rogers, P.S., in a field survey on December 14, 2000, do hereby state that under requirements of P.A. 74, Michigan P.A. of 1970, the corner points mentioned in lines 1 and 2 above were in conformance with regulations and rules therefore as required in the current manual of survey instructions of the United States Department of the Interior, Bureau of Land Management or by a decree of a Court of Law and for that the corner points mentioned in lines 3, 4 and 5 above were in conformance with the rules of the Michigan Board of Land Surveyors or by a Decree of a Court of Law; established, re-established, monumented, recovered, found as expressed below:

NOTE: Not more than 2 corners, all in the same town and range, may be recorded on this certificate.



A. Description of original monument and accessories and/or subsequent restoration:

(1-5) Section corner common to Section 10, 11, 15 and 14, Township 47 North, Range 2 East.


John Mullett set original section corner post in 1845. County Surveyor records indicate that F.H. Brown found an original bearing tree in 1920 and placed a cedar post using the remaining bearing tree. A L.C.R.C. recorded in Liber 5 at Page 071 of the Chippewa County Corner Records by W.L. Karr P.S. 27450 indicates that no evidence of the corner was found in 1981 and that "a proportionate method" was used to restore the corner position. A 1/2" iron with R.L.S. cap was placed and the following witnesses were established; 10" Aspen S71°E 15.38 feet, and a 10" Aspen S30°W 35.52 feet.

B. Description of corner evidence found and/or method applied in restoring or reestablishing corner:

(1-5) Section corner common to Section 10, 11, 15 and 14, Township 47 North, Range 2 East.

This corner is being perpetuated as part of the Chippewa County Remonumentation Program.

Found 1/2" iron with PS cap number 16041 and the remains of the two aspen witnesses as recorded previously.
Accepted corner position as found and established four new witness trees.




C. Description of monument for corner and accessories established to perpetuate locating the position of the corner:

(1-5) Section corner common to Section 10, 11, 15 and 14, Township 47 North, Range 2 East.

Corner is a 1/2" iron at grade in tag alder swamp, with PS cap 16041.

Witnesses:

Steel Fence Post	North	1.0 feet
5" Ash	N09°E	60.72 feet
7" Red Maple	N70°E	33.19 feet
5" White Birch	S18°E	15.63 feet
8" Blue Spruce	S02°E	60.72 feet



Bearings are magnetic compass bearings. All distances are to a nail and tag in the side of the witness object unless otherwise noted.

Signed by

Larry R. Rogers, P.S.

Surveyor's Michigan License No. 29251

Date

29 DEC 2000

FORM APPROVED BY MICHIGAN STATE BOARD OF PROFESSIONAL SURVEYORS, JAN. 28, 1971
REVISED MAY 14, 1975
REVISED JAN. 1983
REVISED OCT., 1995

BOOK 11 PAGE 252