

JAN 19 2001

SECTION

Re Non Liber 2, Page 124
2000 REMONUMENTATION
LAND CORNER RECORDATION CERTIFICATE
Filing Requirement of Act 74, Mich. P.A. 1970

For Corners in VERONA Township

Huron
(County)

Located in:

Corner Code #

1. Public Land Survey

T 16N R 13E A - 6

T _____ R _____

T _____ R _____

T _____ R _____

2. Property Controlling S
in Section S

T _____ R _____

T _____ R _____

3. Miscellaneous S
Property in Sec. S

T _____ R _____

T _____ R _____

4. Lot No. _____, Recorded Plat _____

5. Private Claims _____

I, Russell L. Brown, in a field survey on June 30, 2000 do hereby state that under requirements of P.A. 74, Michigan P.A. of 1970, the corner points mentioned in lines 1 and 2 above were in conformance with regulations and rules therefore as required in the current manual of survey instructions of the United States Department of the Interior, Bureau of Land Management or by a decree of a Court of Law and/or that the corner points mentioned in lines 3, 4, and 5 above were in conformance with the rules of the Michigan Board of Land Surveyors or by a Decree of a Court of Law; established, re-established, monumented, recovered, found as expressed below:

NOTE: Not more than 2 corners, all in the same town and range, may be recorded on this certificate.

A. Description of original monument and accessories and/or subsequent restoration:
1834 GLO H. Parke D.S. Set quarter Section Post E. Side Section 13, T16N-R12E
Hemlock 10 South 6; DO 10 N14W 17
COUNTY SURVEYOR RECORD: None
COUNTY ROAD COMMISSION RECORD: None
L.C.R.C.: None
RECORDED SURVEYS: Continued next page
UNRECORDED SURVEYS: Continued next page
RECORDED PLATS: None
MDOT PLAN: Continued next page

B. Description of corner evidence found and/or method applied in restoring or reestablishing corner:

No evidence of original corner or accessories found.

Found 1/2" Dia. Re-Rod in Monment Box

Accepted Found 1/2" Dia. Re-Rod as best evidence of original corner position.

C. Description of monument for corner and accessories established to perpetuate locating the position of the corner:

A - 6, W. 1/4 Cor. Sec. 18, T16N-R13E

Found 1/2" Re-Rod in Monument Box

WITNESSES:

N30°E 94.03' to Nail & Washer in N.W. Side Power Pole

N85°E 74.65' to P.K. Nail & Washer in N. Side of 14" Tree

S85°W 51.48' to Nail & Washer in S. Side Power Pole

N40°W 83.0' to Railroad Spike in East side Power Pole

South 2624.29' to A-7, S.W. Cor. Sec. 18, T16N-R13E

North 2622.91' to A-5, N.W. Cor. Sec. 18, T16N-R13E

NOTE:

This corner is common with
M - 6, T16N-R12E

Signed by Russell L. Brown
Surveyor's Michigan License No. 24588

Date Nov. 2, 2000



Peer group approved at meeting held November 2, 2000. RLB

STATE OF MICHIGAN
HURON COUNTY
RECORDED

8 DEC 2000 10:01 AM

FRANCES L. HOLMQUIST
REGISTER OF DEEDS

Register of Deeds Stamp & File Number



JAN 19 2001

SECTION

Re Mon Liber 2, Page 124 A
2000 REMONUMENTATION
LAND CORNER RECORDATION CERTIFICATE
Filing Requirements of Act 74, Mich. P.A.

For Corners in VERONA Township,
Huron County, T16N-R13E
A-6 Contained Sheet 2 of 3 Sheets

RECORDED SURVEYS:

9-5-75, Huron Surveying, Inc., Robert G. Kay 14096, Liber 2 survey, Page 423 Huron County Records.

E. ¼ Cor. Sec. 13, T16N-R12E

Found P.K. Nail

WITNESSES:

S35°W 78.22' to Spike in Telephone Pole

N35°W 128.75' to Spike in Telephone Pole

N35°E 93.80' to Spike in Power Pole

2-23-75, Huron Surveying Inc., Robert G. Kay P.S. 14096, Liber 2 survey, Page 424 of Huron County Records.

E. ¼ Cor. Sec. 13, T16N-R12E

Same object and witnesses as Liber 2 survey, Page 423 of Huron County Records.

9-24-76, Case Surveying, Stewart G. Case P.S. 15399, Liber 3 survey, page 260 of Huron County Records.

E. ¼ Cor. Sec. 13, T16N-R12E

P.K. Nail in place in centerline of Highway M-53

WITNESSES:

Same witnesses as Liber 2 survey, page 423 of Huron County Records.

11-10-77, Huron Surveying Inc., Russell L. Brown P.S. 24588, Liber 3 survey, page 364 of Huron County Records.

W. ¼ Cor. Sec. 18, T16N-R13E

Same object and witnesses as Liber 2 survey, page 423 of Huron County Records.

UNRECORDED SURVEYS:

Oct. 23, 1984, Huron Surveying, Inc. Russell L. Brown P.S. 24588

E. ¼ Cor. Sec. 13, T16N-R12E

Found P.K. Nail

WITNESSES:

S35°W 78.22' to Nail in Telephone Pole

N35°W 128.75' to Nail in Telephone Pole

N35°E 93.80' to Nail in Power Pole

Feb. 17, 1986, Case Surveying, Stewart G. Case P.S. 15399

E. ¼ Cor. Sec. 13, T16N-R12E

P.K. Nail in place in centerline of Highway M-53

WITNESSES:

Nail in Power Pole N35°E 93.80'

Nail in Telephone Pole N35°W 128.75'

Nail in Telephone Pole S35°W 78.22'

Oct. 19, 1987, Huron Surveying, Inc., Russell L. Brown P.S. 24588

E. ¼ Cor. Sec. 13, T16N-R12E

Same object and witnesses as Oct. 23, 1984

Jan. 18, 1988, Spicer Engineering Co., Ronald C. Provost P.S. 24612

E. ¼ Cor. Sec. 13, T16N-R12E


Monument Box - Empty

WITNESSES:

N35°E 93.80' to Nail in Telephone Pole

N30°W 82.90' to Face of Power Pole

West 51.50' to Nail in Power Pole



JAN 19 2001

SECTION

2000 REMONUMENTATION
LAND CORNER RECORDATION CERTIFICATE
Filing Requirement of Act 74, Mich. P.A. 1970

Re-Monumented 2, Page 124B

For corners in VERONA Township

Huron County, T16N-R13E

A-6 Continued Sheet 3 of 3 Sheets

UNRECORDED SURVEYS CONTINUED

Jan 13, 1989, Huron Surveying, Inc., Russell L. Brown P.S. 24588

E. ¼ Cor. Sec. 13, T16N-R12E

Monument Box

WITNESSES:

West 50.0' to 5/8" Re-Rod

N35°W 128.75' to Nail in Telephone Pole

N35°E 93.80' to Nail in Power Pole

Mar. 3, 1989, Huron Surveying, Inc., Russell L. Brown P.S. 24588

E. ¼ Cor. Sec. 13, T16N-R12E

Same object and witnesses as Jan 13, 1989 Survey Huron Surveying, Inc.

June 6, 1989, Huron Surveying, Inc., Russell L. Brown P.S. 24588

E. ¼ Cor. Sec. 13, T16N-R12E

Found Iron in Monument Box

WITNESSES:

S35°W 78.22' to Nail in Telephone Pole

N35°W 128.75' to Nail in Telephone Pole

N35°E 93.80' to Nail in Power Pole

July 26, 1989, Huron Surveying, Inc., Russell L. Brown P.S. 24588

E. ¼ Cor. Sec. 13, T16N-R12E

Same object and witnesses as June 6, 1989 Survey by Huron Surveying, Inc.

Apr. 26, 1996, Huron Surveying, Inc., Russell L. Brown P.S. 24588

E. ¼ Cor. Sec. 13, T16N-R12E

Same object and witnesses as June 6, 1989 survey by Huron Surveying, Inc.

April 26, 1996, Huron Surveying, Inc., Russell L. Brown P.S. 24588

E. ¼ Cor. Sec. 13, T16N-R12E

Same object and witnesses as June 6, 1989 survey by Huron Surveying, Inc.

June 23, 1998, Huron Surveying, Russell L. Brown P.S. 24588

E. ¼ Cor. Sec. 13, T16N-R12E

Found Steel Stake in Monument Box

Same witnesses as June 6, 1989, survey by Huron Surveying, Inc.

Sept. 14, 1998, Huron Surveying, Russell L. Brown P.S. 24588

E. ¼ Cor. Sec. 13, T16N-R12E

Same object and witnesses as June 23, 1998 survey by Huron Surveying

June 12, 1999, Huron Surveying, Russell L. Brown P.S. 24588

E. ¼ Cor. Sec. 13, T16N-R12E

Found iron in Monument Box

Same witnesses as June 6, 1989, Survey by Huron Surveying, Inc.

MDOT PLAT:

1984, MDOT PLAN FR32032-12379

E. ¼ Cor. Sec. 13, T16N-R12E

P.K. Nail

WITNESSES:

S82°W 51.63' Nail & Tag P.P.;

S82°E 51.63' Nail & Tag P.P.;

Plans call for setting Monument Box at this location

N35°E 93.89' Nail & Tag P.P.

N84°E 74.78' Nail & Tag 14" Box Elder

