

SURVEY & REMONUMENTATION

APR 03 1996

LAND CORNER RECORDATION CERTIFICATE
FILING REQUIREMENT OF ACT 74, MICH. P.A.1970
COMMISSION

FOR CORNERS OF--:	LOCATED IN--:	CORNER CODE NUMBER
1. PUBLIC LAND SURVEY _____ T. _____	22N N. 13W S., R. _____ E. W.	E8(i) <u>OTHER CODE 113</u>
2. PROPERTY CONTROLLING IN SECTION _____ T. _____	N. S., R. _____ E. W.	
3. MISCELLANEOUS PROPERTY IN SECTION _____ T. _____	N. S., R. _____ E. W.	
4. LOT NO. _____, RECORDED PLAT _____		
5. PRIVATE CLAIMS _____		

REGISTER'S OFFICE
MANISTEE COUNTY
 #95-239 AT 11:05 A.M.
JUN 22 1995
Penny A. Baker
REGISTER OF DEEDS

REGISTER OF DEEDS STAMP AND FILING NUMBER

I, Patrick R. Leemon do hereby certify that under requirements of P.A. 74, Michigan P.A. of 1970, the corner points mentioned in lines 1 and 2 above (identified with circles on index code diagram - over) were, in a field survey on April, 17 1995, established, re-established, monumented, re-monumented, recovered or restored as expressed below and in conformance with regulations and rules therefore as required in the current manual of survey instructions of the United States Department of the Interior, Bureau of Land Management or by a decree of a court of law. Furthermore, that the corner points mentioned in lines 3, 4 and 5 above were, in a field survey on _____ 19____, found, recovered, restored, established or re-established as expressed below and in conformance with the rules of the Michigan State Board of Registration for Land Surveyors or, by a Decree of a Court of law:

A. Description of original monument and accessories and/or subsequent restoration:

Indian Reserve Corner common to Sections 20 and 21 of T22N R13W
 1837 GLO survey of the Manistee Indian Reservation by John Brink No monument was set
 1839 GLO survey by John Brink Set a wood post at the intersection with the reservation boundary 35 chains west of the NE corner of the reservation, (1) Maple 10 N55W 13 links, (2) Beech 10 N59E 12 links
 1847 GLO survey within the Manistee Indian Reservation by Orange Risdon Intersected the reservation boundary
 1900 survey by Jos. Millard County Surveyor Found the Maple GLO BT and point of stake,
 (3) W.Pine Stub 14 N87-30W 29.5 links, (4) W.Pine Stub N87-30E 50.5 links
 1988 survey by Patrick R. Leemon #31595 Found a fence corner post and witnesses (3), Replaced the fence corner post with a 5"x5"x60" concrete monument with brass cap, (5) R.Maple 9 S84E 13.01 feet, (6) Fiberglass Post South 1.94 feet, (7) R.Oak 12 S31E 75.10 feet, (8) R.Oak 6 S41W 28.71 feet, (9) W.Oak 4 N68W 8.90 feet

B. Description of corner evidence found and/or method applied in restoring or re-establishing corner:

I found the 5"x60" monument extending 18" above the surface and in good condition. Witnesses 1, 2 and 4 are gone. Witness 3 is a decayed mound and witness 5 is in poor condition. Liber 88 Page 29 by Leemon documents the history of this corner. I accept this monument as a careful and faithful perpetuation of the position of the original corner.

C. Description of monument for corner and accessories established to perpetuate locating the position of the corner

Indian Reserve Corner common to Sections 20 and 21 of T22N R13W
 I left the 5"x60" concrete monument w/ brass cap as I found it.
 (5) R.Maple 9 S84E 13.01 feet
 (6) Fiberglass Post South 1.94 feet
 (7) R.Oak 12 S31E 75.10 feet
 (8) R.Oak 6 S41W 28.71 feet
 (9) W.Oak 4 N68W 8.90 feet
 R.Maple 6 North 16.65 feet


Corner E-081 ratified by the Manistee County Peer Group according to the county plan adopted pursuant to P.A. 345 of 1990, as amended, (being the State Survey and Remonument Act, MCL 54.261 et. seq.). Date of Peer Review: MAY 2 1995

Anthony M. Slawinski

SIGNED BY Patrick R. Leemon DATE May 30, 1995
 SURVEYOR'S MICHIGAN REGISTRATION NO. 31595

FOR STATE AND UNITED STATES AGENCIES:

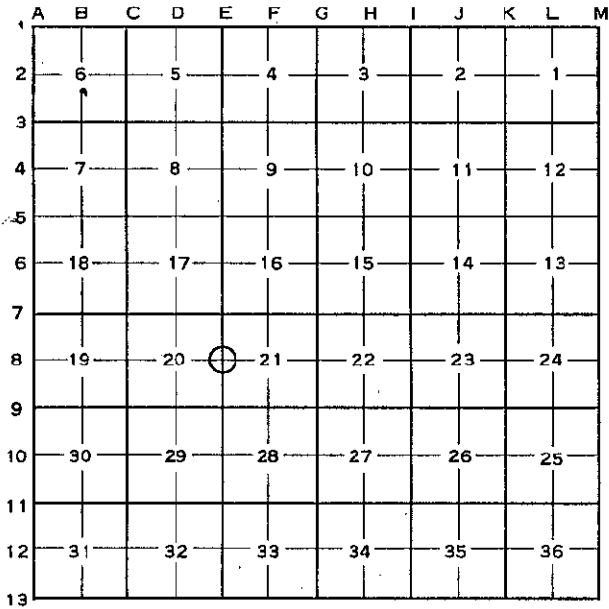
SIGNED BY Anthony M. Slawinski DATE _____
CHIEF OF SURVEY PARTY
 APPROVED AND SIGNED BY _____ DATE _____
MICHIGAN REGISTERED LAND SURVEYOR



SURVEYOR'S MICHIGAN REGISTRATION NO. _____

CORNER NUMBERING CODE DIAGRAMS FOR IDENTIFYING LAND CORNER RECORDATIONS AND INDEXING

FOR PUBLIC LAND SURVEY CORNERS IN THE
T. _____, R. _____ (MENTIONED OVER)



Apply letter prefix for corner points encircled above for identifying corner recordation numbers over.

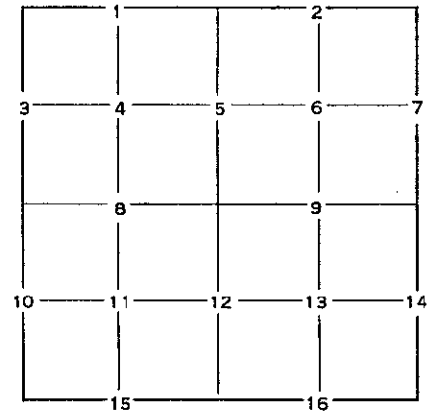
**REGISTER'S OFFICE
MANISTEE COUNTY**

#95-231 AT 11:05 A.M.

JUN 22 1995

Penny A. Pease
(REGISTER OF DEEDS)

FOR PROPERTY CONTROLLING AND MISC.
PROPERTY CORNERS WITHIN THE SECTION
(MENTIONED OVER AND EXCLUDE LOT CORNER)



1. Above coded numbers are positioned on 1/16 fractional lines of the section.
2. Township corner code numbers shall be applied to corners of above typical section not numbered.
3. Miscellaneous property corners within a section, located at points other than numbered above, shall be referenced to at least two of above corner code numbers.
4. Private claim corners to be tied to rectangular land corners if possible - sketch required below.

EXPLANATORY SKETCH IF NECESSARY -- BELOW