

LAND CORNER RECORDATION CERTIFICATE

FILING REQUIREMENT OF ACT 74, MICH. P.A.1970

FOR CORNERS OF --:	LOCATED IN --:	CORNER CODE NUMBER
1. PUBLIC LAND SURVEY _____ T. _____ N. 13W E. _____	22N S., R. _____ W. _____	F8(i)
2. PROPERTY CONTROLLING IN SECTION _____, T. _____ N. _____ E. _____	S., R. _____ W. _____	<u>Other #5</u>
3. MISCELLANEOUS PROPERTY IN SECTION _____, T. _____ N. _____ E. _____	S., R. _____ W. _____	
4. LOT NO. _____, RECORDED PLAT _____		
5. PRIVATE CLAIMS _____		

REGISTER'S OFFICE
MANISTEE COUNTY

95-238 AT 11:00 A.M.

JUN 22 1995

Penney A. Popera
REGISTER OF DEEDS

REGISTER OF DEEDS STAMP AND
FILING NUMBER

I, Patrick R. Leemon do hereby certify that under requirements of P.A. 74, Michigan P.A. of 1970, the corner points mentioned in lines 1 and 2 above (identified with circles on index code diagram—over) were, in a field survey on April, 17 1995, established, re-established, monumented, re-monumented, recovered or restored as expressed below and in conformance with regulations and rules therefore as required in the current manual of survey instructions of the United States Department of the Interior, Bureau of Land Management or by a decree of a court of law. Furthermore, that the corner points mentioned in lines 3, 4 and 5 above were, in a field survey on _____ 19____, found, recovered, restored, established or re-established as expressed below and in conformance with the rules of the Michigan State Board of Registration for Land Surveyors or, by a Decree of a Court of law:

A. Description of original monument and accessories and/or subsequent restoration:

NE Corner of the Manistee Indian Reserve in Sections 21 of T22N R13W

1837 GLO survey of the Manistee Indian Reservation by John Brink Set a wood post, (1) Beech 10 N20E 48 links,

(2) Beech 10 S40E 11 links

1839 GLO survey outside the Manistee Indian Reservation by John Brink

1847 GLO survey within the Manistee Indian Reservation by Orange Risdon

1987 survey by Robert A. Griffin #13584 Set a 5"x5"x60" concrete monument w/brass cap at the intersection of trend

lines from the west and south, (3) R.Maple 5 N4E 3.25 feet, (4) R.Oak 12 N35E 29.82 feet, (5) R.Maple 12 S57E

33.73 feet, (6) W.Oak 13 S16W 8.81 feet, (7) Fiberglass Post West 1.9 feet, (8) Reservation corner on the south line of

section 21 is S0-45-10W 2483.82 feet, (9) Reservation corner on the west line of section 21 is N88-12-58W 2223.70 feet

B. Description of corner evidence found and/or method applied in restoring or re-establishing corner:

I found the 5"x60" monument extending 18" above the surface and in good condition.

Witnesses 1 and 2 are gone. Witnesses 3 through 7 are in condition. Liber 88 Page 30 by

Griffin documents the history of this corner. To reach the corner travel south on Leemish Road

from the centerline of the E-W pavement 2420 feet then walk due west 1200 feet to the corner

on the south aspect of a 15 degree slope. I accept this monument as a careful and faithful

recovery of the position of the original corner.

C. Description of monument for corner and accessories established to perpetuate locating the position of the corner:

NE Corner of the Manistee Indian Reserve in Sections 21 of T22N R13W

I left the 5"x60" concrete monument w/ brass cap as I found it.

(3) R.Maple 5 N4E 3.25 feet

(4) R.Oak 12 N35E 29.82 feet

(5) R.Maple 12 S57E 33.73 feet

(6) W.Oak 13 S16W 8.81 feet

(7) Fiberglass Post West 1.9 feet

Corner E - 08 i ratified by the Manistee County Peer Group
according to the county plan adopted pursuant to P.A. 345 of 1990,
as amended, (being the State Survey and Remonument Act, MCL 54.261
et seq.). Date of Peer Review: MAY 2 1995

Anthony M. Slawinski


SIGNED BY Patrick R. Leemon DATE May 30, 1995

SURVEYOR'S MICHIGAN REGISTRATION NO. 31595

FOR STATE AND UNITED STATES AGENCIES:

SIGNED BY _____ DATE _____
CHIEF OF SURVEY PARTY

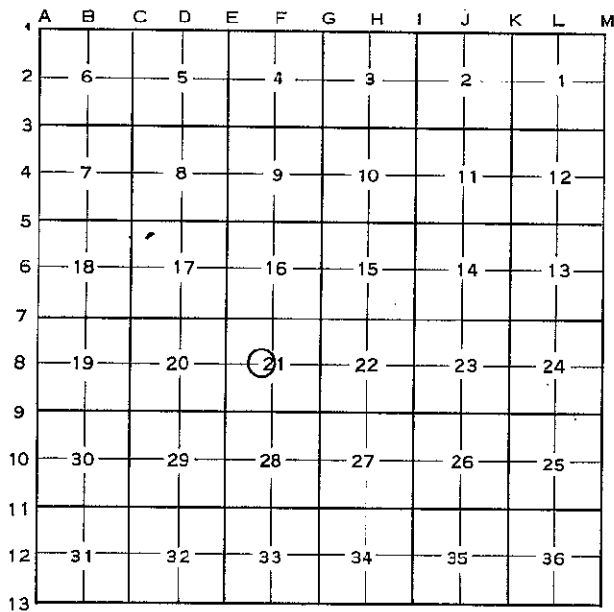
APPROVED AND SIGNED BY _____ DATE _____
MICHIGAN REGISTERED LAND SURVEYOR



SURVEYOR'S MICHIGAN REGISTRATION NO. _____

CORNER NUMBERING CODE DIAGRAMS FOR IDENTIFYING LAND CORNER RECORDATIONS AND INDEXING

FOR PUBLIC LAND SURVEY CORNERS IN THE
T. _____, R. _____ (MENTIONED OVER)



Apply letter prefix for corner points encircled above for identifying corner recordation numbers over.


REGISTER'S OFFICE
MANISTEE COUNTY

#95-238 AT 11:00 A.m.

JUN 22 1995

Penny A. Pearson
REGISTER OF DEEDS

FOR PROPERTY CONTROLLING AND MISC.
PROPERTY CORNERS WITHIN THE SECTION
(MENTIONED OVER AND EXCLUDE LOT CORNER)



1. Above coded numbers are positioned on 1/16 fractional lines of the section.
2. Township corner code numbers shall be applied to corners of above typical section not numbered.
3. Miscellaneous property corners within a section, located at points other than numbered above, shall be referenced to at least two of above corner code numbers.
4. Private claim corners to be tied to rectangular land corners if possible - sketch required below.

EXPLANATORY SKETCH IF NECESSARY -- BELOW