

SURVEY & REMONUMENTATION

FEB 27 1998

OTTAWA COUNTY REMONUMENTATION LAND CORNER RECORDATION CERTIFICATE Filing Requirement of Act 74, Mich. P.A. 1970

SECTION

RECORDED

97 DEC -8 AM 11:32

For corners in
Ottawa

(County)

Located In:

Corner Code #

1. Public Land Survey

T8N R16W

G-5, 6,

T R

East 1/4 corner

T R

Section 16

T R

Reference

2. Property Controlling
in Section

S15 T8N R16W

Monument

S16 T8N R16W

3. Miscellaneous
Property in Sec.

S T R

S T R

SEQUENTIAL
CORNER #6

Register of Deeds Stamp & File Number

4. Lot No. , Recorded Plat

5. Private Claims

I, Steve Lampen, in a field survey on December 1 19 97, do hereby certify that under requirements of P.A. 74, Michigan P.A. of 1970, the corner points mentioned in lines 1 and 2 above were in conformance with regulations and rules therefore as required in the current manual of survey instructions of the United States Department of the Interior, Bureau of Land Management or by a decree of a Court of Law and/or that the corner points mentioned in lines 3, 4 and 5 above were in conformance with the rules of the Michigan Board of Land Surveyors or by a Decree of a Court of Law, established, re-established, monumented, re-monumented, recovered, found as expressed below:

NOTE: Not more than 4 corners, all in the same town and range, may be recorded on this certificate.

A. Description of original monument and accessories and/or subsequent restoration:

G-6

G.L.O. Brookfield 1832

North between Sections 15 and 16

2.40 over river and set post

28.25 Bayou set post South side

52.00 leave Bayou and set South side

59.70 W. Oak 6 South side Bay

72.19 W. Oak 30 North side of Bay

80.00 set post corner Sections 9, 10, 15 and 16

Section line between Sections 15 and 16
is shown on plats of Sunny Side - 1911
West Spring Lake Subdivision 1927

B. Description of corner evidence found and/or method applied in restoring or reestablishing corner:

G-6

G-6 was not monumented in the original GLO Survey. Calculated North and South position mid-way between G-5 and G-7. Re-established Section line between Sections 15 and 16 by plat listed in Part A.

Set Ottawa County remonumentation iron and cap on the section line between Section 15 and 16 at the GLO meander post position. G-6 not monumented in the original GLO survey. Calculated position of G-6 is accepted as the best position of the corner.


See sketch on back

PA. 345 OTTAWA COUNTY
PEER APPROVED 12-1-97

C. Description of monument for corner and accessories established to perpetuate locating the position of the corner:

G-6 Reference monument - Ottawa County Remonumentation iron and cap on the section line between sections 15 and 16 at the GLO meander post location.

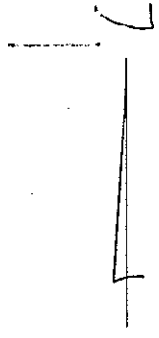
| | | |
|---|--------------|----------|
| Northeasterly end Bridge, SE corner concrete abutment | 232° | 31.87' |
| Northeasterly end Bridge, NE corner concrete abutment | 282° | 57.65' |
| NW corner electrical box | 86° | 5.43' |
| Southeasterly corner porch, wood siding | 329° | 88.28' |
| Centerline West Spring Lake Road pavement | 321° | 26.30' |
| Hydrant, top centerline | 21° | 120.82' |
| North Shore Spring Lake | 182° | 37' |
| G-5 | 1° 49' 27" | 519.25' |
| G-6 | 181° 58' 43" | 2140.23' |



Signed by Steven Lampen

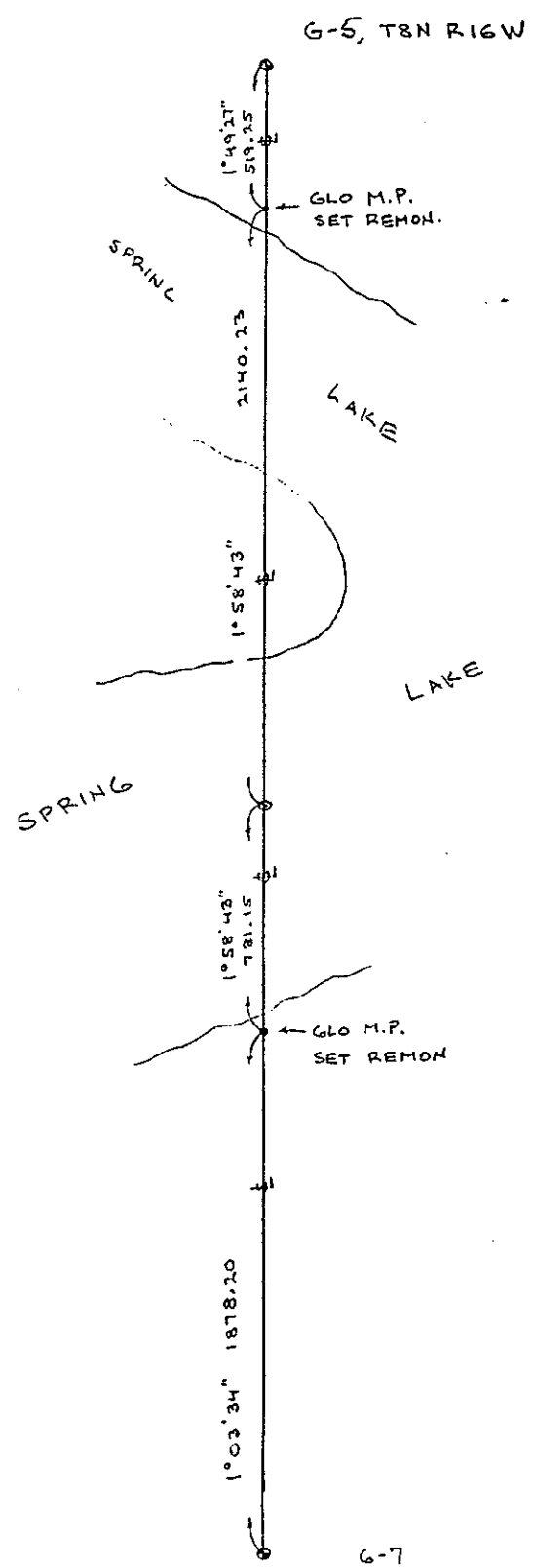
Date DECEMBER 1, 1997

Surveyor's Michigan License No. 37279



SECTION
16

SECTION
15



SURVEY &
REMONUMENTATION

FEB 27 1998

SECTION