



**DEPARTMENT OF NATURAL RESOURCES
STATE OF MICHIGAN
TIMBER SALE PROSPECTUS #7784**

SCHEDULED SALE DATE AND TIME: 9:00 a.m. (local time) on December 30, 2025.

LOCATION: PIGEON RIVER COUNTRY MGMT UNIT, PO BOX 456, 9966 TWIN LAKES ROAD, VANDERBILT, MI

CONTACT NAME: Mark Monroe

PHONE NUMBER: (989) 983-4101

PROSPECTUS NOTE: The sales on this Prospectus have received damage from the Ice Storm in late March 2025. The Purchaser should harvest the wood as soon as possible.

The bidder is advised to inspect the sale area and review the location, estimated volumes, operating costs and contract terms of proposed sales. Please be aware that some landowners may request 60 days or more notice for access across their land.

Notice is hereby given that bids will be received by the Unit Manager, PIGEON RIVER COUNTRY MANAGEMENT UNIT, for certain timber on the following described lands:

Ice Pine-ing for Aspen (53-034-25) / T32N, R01W, SEC. 7 , S1/2SE.

T32N, R01W, SEC. 8 , SENW,SW.

Otsego County, Advertised Price \$6,938.25, 57.5 Acres, Aspen, White Pine.

SALE NOTE: This sale has been further reduced due to "no bid" in the previous advertisement.

This sale has received damage from an ice storm that occurred in late March 2025. Damage includes - Stand 36: 50 to 60% of the canopy has moderate damage; Stand 27: 90% of the canopy has moderate damage; and Stand 42: 50 to 60% of the canopy has moderate damage

TIMBER SALE INFORMATION

Ice Pine-ing for Aspen (53-034-25)
T32N, R01W, SEC. 7; T32N, R01W, SEC. 8.
Otsego County (Advertised Price \$6,938.25)

SALE NOTE: This sale has been further reduced due to "no bid" in the previous advertisement.

This sale has received damage from an ice storm that occurred in late March 2025. Damage includes - Stand 36: 50 to 60% of the canopy has moderate damage; Stand 27: 90% of the canopy has moderate damage; and Stand 42: 50 to 60% of the canopy has moderate damage

A timber sale contract for this lump sum, sealed bid timber sale will be awarded to the responsible bidder offering the highest sealed bid price. All units of volume listed below were estimated using the Inventory Manager computer program and the new Michigan taper model. Bids must be at or above the following advertised price for each product and species:

<u>PRODUCTS & SPECIES</u>	<u>ESTIMATED UNITS*</u>	<u>ADVERTISED PRICE</u>
Pulpwood		
Black Cherry	7 Cords	\$ 3.25 / Cord
Jack Pine	32 Cords	\$ 2.50 / Cord
Mixed Aspen	1,352 Cords	\$ 3.90 / Cord
Red Maple	100 Cords	\$ 3.25 / Cord
Red Pine	64 Cords	\$ 5.05 / Cord
White Pine	155 Cords	\$ 5.90 / Cord

* The total volume is statistically estimated within plus (+) or minus (-) 30.52 percent. There are an estimated 1,710 cords on this timber sale, plus or minus 522 cords at the 95% confidence level. The estimated units are final and not subject to adjustment. Prospective bidders are urged to examine this timber and to make their own estimates of quantity and quality.

BOND AND PAYMENT SCHEDULE:

1. A bond in the amount of \$693.83 to insure faithful performance of the conditions of the contract will be deposited by the successful bidder within 21 days of the sale award.
2. Cutting in any sale or unit without the required advance payment would be considered a trespass.
3. Total payment must be paid in advance or according to the following schedule:
 - (a) Ten percent (10%) of the sale value must be paid within 21 days of the sale award.
 - (b) The 10% down payment will be credited towards the first unit cut.
 - (c) Payment for each of the following units must be made before cutting begins in that unit:

PAYMENT UNIT NUMBER	PERCENT OF TOTAL SALE VALUE
01	11.1%
02	51.0%
03	37.9%
4. If no cutting takes place, the 10% down payment will not be refunded.
5. Operations on the contract issued will terminate on 06/30/2028.

SALE STATISTICS

Volumes were calculated in cubic feet using the Michigan taper model. Cubic foot volume includes all wood inside bark for the product indicated. For display purposes, cubic feet were converted to cords and MBF using a simple conversion factor, e.g. 79 cubic feet per cord and 185 cubic feet per MBF. The cubic foot volumes are precise; the cords and MBF volumes are not. Cubic foot volume cannot be directly converted to cords or boards with precision.

SALE VOLUMES

The total estimated sale volume may not equal the sum of the species/products due to the nature of statistical calculations associated with double sampling methodology.

VOLUME			STATISTICAL RANGE IN CORDS	
TOTAL CUBIC FEET	TOTAL CORDS	PERCENT ERROR	MINIMUM	MAXIMUM
135,060	1,710	30.52%	1,188	2,231

VDU VOLUMES

A VDU is a Volume Determination Unit. Volumes and their associated statistics are calculated at the VDU level and summarized to the sale level. There is often a one to one relationship between a VDU and a Payment Unit, but not always, depending on the cruise design. Refer to the VDU TO PAYMENT UNIT table.

	VOLUME			RANGE IN CORDS	
VDU	TOTAL CUBIC FEET	TOTAL CORDS	PERCENT ERROR	MINIMUM	MAXIMUM
27	16,410	208	135.01%	0	488
36	69,764	883	41.03%	521	1,245
42	48,886	619	48.88%	316	921
TOTAL:	135,060	1,710		837	2,655

VDU TO PAYMENT UNIT

When a VDU is associated with more than one Payment Unit (PU), the VDU volumes are assigned to the PU based on acres of the VDU within the PU.

VDU	VDU ACRES	PU	PU ACRES
TOTAL:			

DESCRIPTION OF TIMBER BY PU (PU)

PU	MARKET GROUP	PRODUCT	QUANTITY	UNIT	ACRES	ADVERTISE PRICE
1	Mixed Aspen	Pulpwood	122	Cords	5.5	\$771.50
	<i>B. T. Aspen</i>		122	<i>Cords</i>		
	Red Maple		77	Cords		
	Red Pine		9	Cords		
2	Black Cherry	Pulpwood	7	Cords	25.5	\$3,535.60
	Jack Pine		28	Cords		
	Mixed Aspen		731	Cords		
	<i>B. T. Aspen</i>		719	<i>Cords</i>		
	<i>Quaking Aspen</i>		12	<i>Cords</i>		
	Red Maple		23	Cords		
	Red Pine		44	Cords		
	White Pine		50	Cords		
3	Jack Pine	Pulpwood	4	Cords	26.5	\$2,631.15
	Mixed Aspen		499	Cords		
	<i>B. T. Aspen</i>		470	<i>Cords</i>		
	<i>Quaking Aspen</i>		29	<i>Cords</i>		
	Red Pine		11	Cords		
	White Pine		105	Cords		
TOTAL:			1,710	Cords		

Sale Specific Conditions & Requirements

Sale Name: Ice Pine-ing for Aspen

Sale Number: 53-034-25 Seq#: 2

1 - Sale Area

1.2 - Boundaries

1.2.1 - Painted Boundaries (9/19)

The sale boundary and Payment Unit boundaries are marked and identified by red paint and yellow paint. Exterior sale boundary lines against state are marked with red paint. Interior Payment Unit boundaries are marked with yellow paint. The painted boundary line trees are not Included Timber and are to be protected. Yellow painted trees designating an interior Payment Unit boundary are only to be cut when all surrounding Payment Units have been paid.

2 - Timber Specifications

2.1 - Included Timber

2.1.1 - Clearcut Unit(s) with Unmerchantable Trees (6/14)

Within Payment Unit(s) 2 and 3, cut all trees that are two (2) inches or more at DBH, except oak or green painted trees. In addition, do not cut any pine over 15" DBH in Payment Unit 2.

2.1.4 - Designated Timber Unit(s) (6/17)

Within Payment Unit(s) 1, pine under 10 inches DBH and all aspen and red maple are designated for cutting regardless of merchantability.

4 - Transportation

4.1 - Construction

4.1.3 - Slash and Earthen Piles (8/04)

Piles or windrows of earth along roads and landings that have been widened or constructed shall be leveled. Slash from road maintenance or construction, including stumps, shall be dispersed throughout the sale.

4.1.7 - Road Closure (10/11)

Overgrown roads that are reopened must be blocked to vehicle traffic upon completion of the sale. In general, this will require constructing a four (4') foot high berm of stumps and logs covered with earth. Stumps and brush must be placed along the remainder of the trail. These roads must be rendered impassable to cars and trucks. Contact the Sale Administrator for specific details of design and placement.

4.1.12 - No New Roads (1/12)

No new roads will be permitted in any Payment Unit. All operations are limited to existing roads. Only skid trails will be allowed.

5 - Operations

5.1 - Notification

5.1.1 - Pre-sale Conference (10/16)

A pre-sale conference between the Purchaser and Sale Administrator is required prior to beginning any operations to determine landing and decking locations. The Unit Manager or his/her representative must be contacted at least three (3) days in advance to schedule the conference.

5.2 - Conduct of Operations

5.2.2 - Hazard Trees/Snags

5.2.2.1 - Den Trees (10/16)

Obvious hollow and/or den trees shall be protected and left standing unless they are a safety hazard.

5.2.32 - Decking/Landing Restoration (9/13)

All decking and landing areas must have the surface area restored to a condition equal to or better than before. This is to ensure the proper regeneration of the stand. Wood debris, chips and "cookies" from trimmings must be removed or scattered away from landing and loading areas and may not be windrowed on the edge.

5.2.38 - No Decking Against Live Trees (2/04)

Cut products may not be decked against unmarked or designated leave trees.

5.4 - Soil Protection

5.4.1 - Rutting Restriction, General (7/16)

Operations are to cease immediately if equipment and weather conditions result in rutting of roads and/or skid trails which are 12 inches or greater in depth and 25 feet in length. The Unit Manager or his/her representative may restrict hauling and/or skidding if ruts exceed the specified depth. With the Unit Manager or his/her representative's approval, the Purchaser may return to the area when the risk of rutting has decreased.

5.8 - Protection of Endangered Species

5.8.5 - Protection of Raptor Nests (3/13)

All trees with raptor nests will be protected if found during harvesting operations. Notification will be made to the Unit Manager or his/her representative who will notify the Wildlife Biologist so an onsite evaluation and recommendation can be made, if necessary.

6 - Safety and Fire Prevention

6.2 - Signing

6.2.1 - Road Posting (10/20)

The Purchaser is responsible for posting and maintaining caution signs on Ford Lake Rd and Middle Trl prior to beginning operations. The road must be posted at appropriate distances from the Sale Area to warn of logging activity and truck traffic. Signs must be removed when harvest operations are suspended or completed. The Purchaser will provide these signs.

7 - Other Conditions

7.2 - Extensions

7.2.2 - No Extensions (3/09)

There will be no extensions granted on this contract.

7.5 - Loss

7.5.1 - Deteriorating Timber (7/09)

The Sale Area has received damage from the late March 2025 Ice Storm. The Purchaser should harvest the wood as soon as possible. The Department of Natural Resources is held free of responsibility of any further damage or deterioration due to delay in harvesting.



TIMBER SALE MAP

This information provided by authority of Part 525, 1994 PA 451, as amended.

Sale Number
53-034-25

Date
10/03/2025

Forest Management Unit	County	Mapped By: J Mittig
Pigeon River Country Mgt Unit	Otsego	Cruised By: J Mittig

Scale	Page	Of
1:8,965	1	1

Township	Range	Section(s) and Subdivision(s)
32N	01W	Sec. 7 S1/2SE; Sec. 8 SENW,SW;

Cover Type

A = Aspen	J = Jack Pine	O = Oak	U = Upland Brush
B = Paper Birch	K = Rock	P = Lowland Poplar	UM = Upland Mix Forest
C = Cedar	L = Lowland Brush	Q = Mixed Swamp Conifer	V = Bog or Marsh
D = Treed Bog	LM = Lowland Mix Forest	R = Red Pine	W = White Pine
E = Swamp Hardwoods	M = Maple, Beech, Birch	S = Black Spruce	X = Non Stocked
F = Spruce/Fir	MC = Mixed Conifer	T = Tamarack	Y = Sand
G = Grass	MD = Mixed Deciduous		Z = Water
H = Hemlock	N = Marsh		

Density

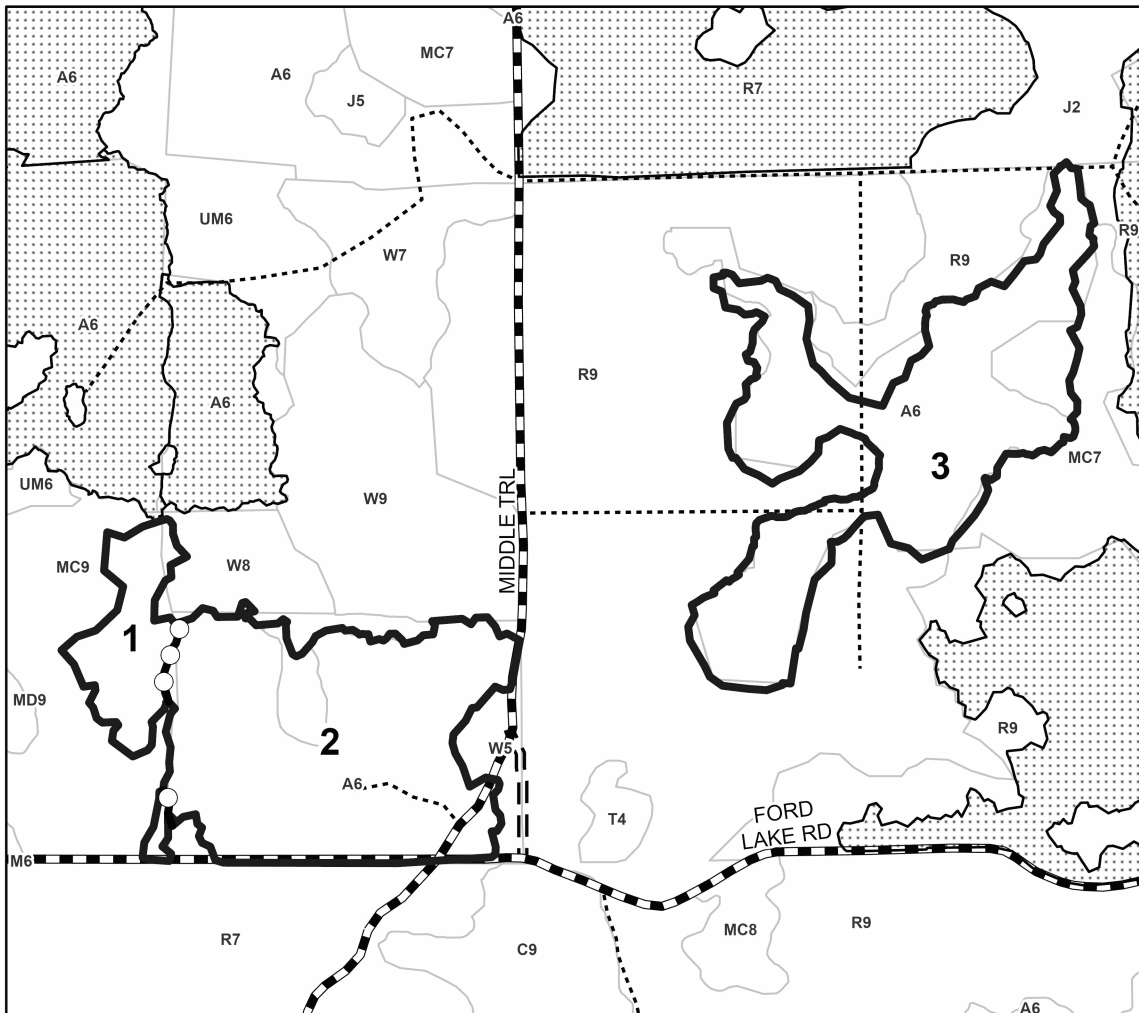
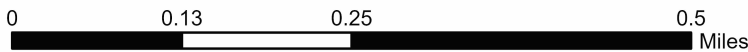
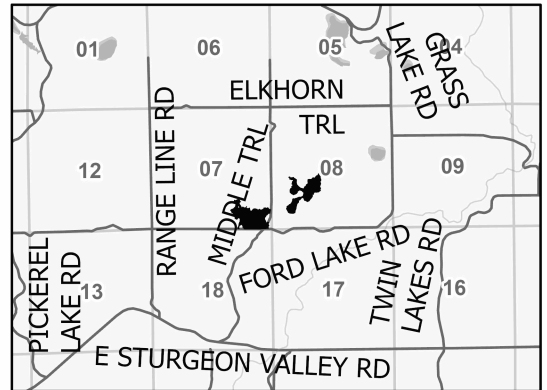
0 = Non Stocked	5 = Pole Timber Medium
1 = Seedling Sapling Poor	6 = Pole Timber Well
2 = Seedling Sapling Medium	7 = Saw Timber Poor
3 = Seedling Sapling Well	8 = Saw Timber Medium
4 = Pole Timber Poor	9 = Saw Timber Well

Payment Unit Number	Acres
1	5.6
2	25.4
3	26.5

Ice Pine-ing for Aspen

57.5 Acres

Locator Map 1:100,000



Legend

- Against State (Red)
- Payment Unit (Yellow)
- Nearby Timber Sale
- Forest Access Route
- Administrative Access Only
- Government Gravel/Dirt

Use QR Code to open Map in App

