



TIMBER SALE MAP

This information provided by authority of Part 525, 1994 PA 451, as amended.

Sale Number
54-015-25

Date
05/16/2025

Forest Management Unit	County	Mapped By:	Scale	Page	Of
Atlanta Mgt Unit	Montmorency	Cruised By:	1:12,000	1	1
Township	Range	Section(s) and Subdivision(s)			
31N / 32N	01E / 02E	Sec. 28 NE,NWSE; Sec. 29 N1/2NW; Sec. 5 E1/2NW,W1/2NE;			

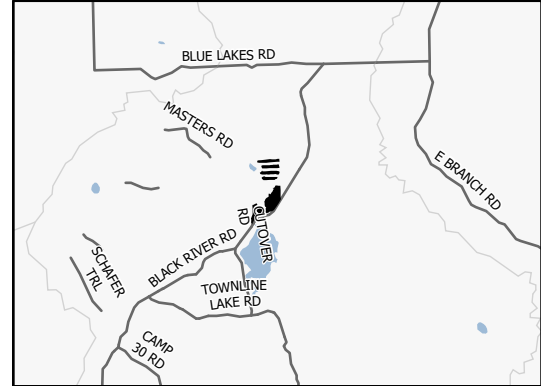
Cover Type

A = Aspen	J = Jack Pine	O = Oak	U = Upland Brush
B = Paper Birch	K = Rock	P = Lowland Poplar	UM = Upland Mix Forest
C = Cedar	L = Lowland Brush	Q = Mixed Swamp Conifer	V = Bog or Marsh
D = Treed Bog	LM = Lowland Mix Forest	R = Red Pine	W = White Pine
E = Swamp Hardwoods	M = Maple, Beech, Birch	S = Black Spruce	X = Non Stocked
F = Spruce/Fir	MC = Mixed Conifer	T = Tamarack	Y = Sand
G = Grass	MD = Mixed Deciduous		Z = Water
H = Hemlock	N = Marsh		

Density

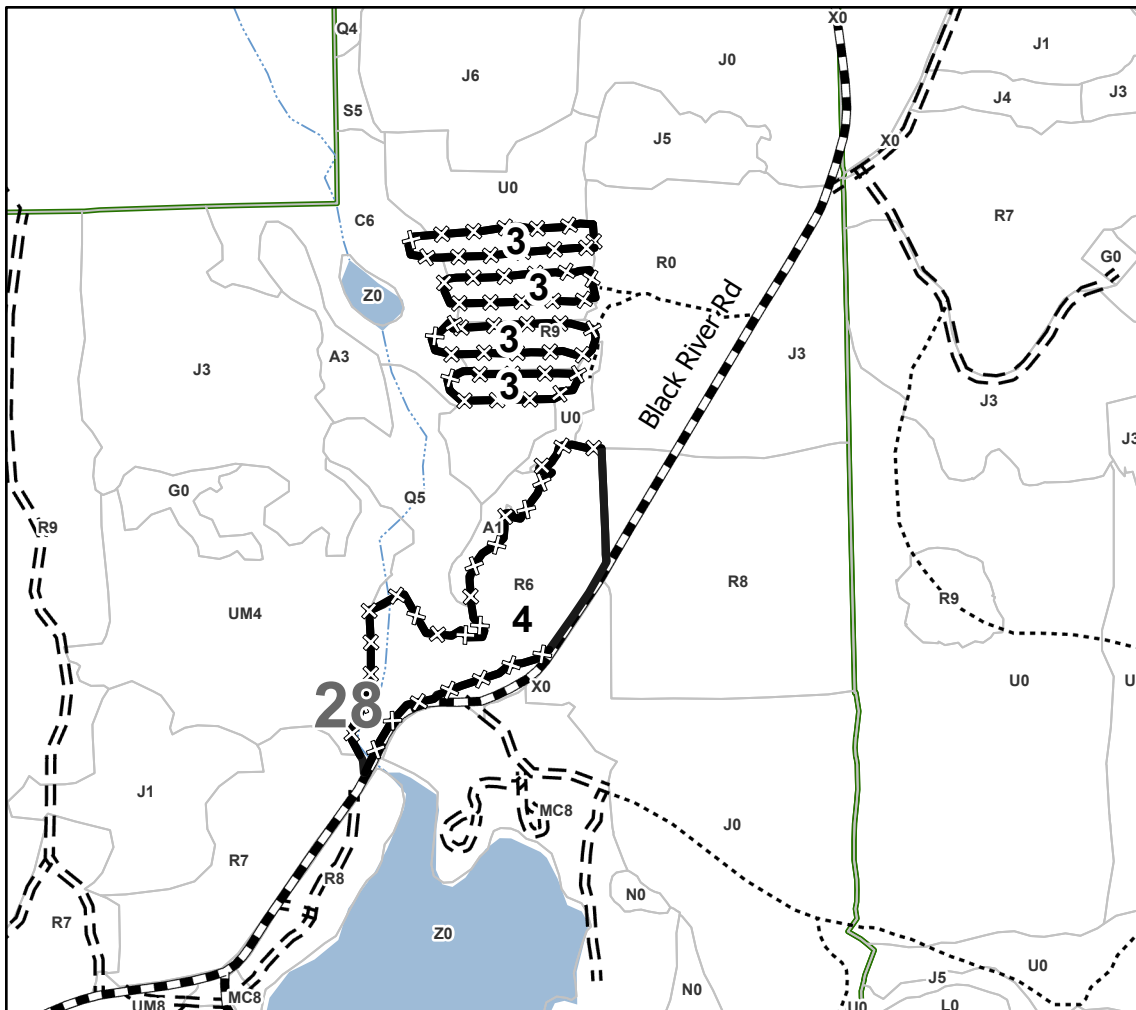
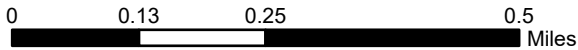
0 = Non Stocked	5 = Pole Timber Medium
1 = Seedling Sapling Poor	6 = Pole Timber Well
2 = Seedling Sapling Medium	7 = Saw Timber Poor
3 = Seedling Sapling Well	8 = Saw Timber Medium
4 = Pole Timber Poor	9 = Saw Timber Well

Locator Map 1:100,000



Payment Unit Number	Acres
1	15.7
2	18.9
3	9.8
4	18.5

Ice Foch Lake Red Pine Salvage
62.9 Acres
Compartments 40, 43, & 59



Legend

- Payment Unit
- Against State (Red)
- Against State (Unpainted)
- Primary Forest Road
- Forest Access Route
- Administrative Access Only
- Paved Road
- Government Gravel/Dirt
- Private Gravel/Dirt
- Retention Areas
- Nearby Timber Sale

Use QR Code to open Map in App

