



**TIMBER SALE MAP**

This information provided by authority of Part 525, 1994 PA 451, as amended.

Sale Number

**54-008-25**

Date

**04/22/2025**

Forest Management Unit

Atlanta Mgt Unit

County

Cheboygan

Mapped By: A. Bundschuh

Cruised By:

Scale

**1:15,840**

Page

**1**

Of

**1**

Township

**37N**

Range

**01W**

Section(s) and

Subdivision(s) **Sec. 11 S1/2NE,SE; Sec. 12 SWNW,W1/2SW;**

**Cover Type**



A = Aspen	J = Jack Pine	O = Oak	U = Upland Brush
B = Paper Birch	K = Rock	P = Lowland Poplar	UM = Upland Mix Forest
C = Cedar	L = Lowland Brush	Q = Mixed Swamp Conifer	V = Bog or Marsh
D = Treed Bog	LM = Lowland Mix Forest	R = Red Pine	W = White Pine
E = Swamp Hardwoods	M = Maple, Beech, Birch	S = Black Spruce	X = Non Stocked
F = Spruce/Fir	MC = Mixed Conifer	T = Tamarack	Y = Sand
G = Grass	MD = Mixed Deciduous	Z = Water	
H = Hemlock	N = Marsh		

**Density**

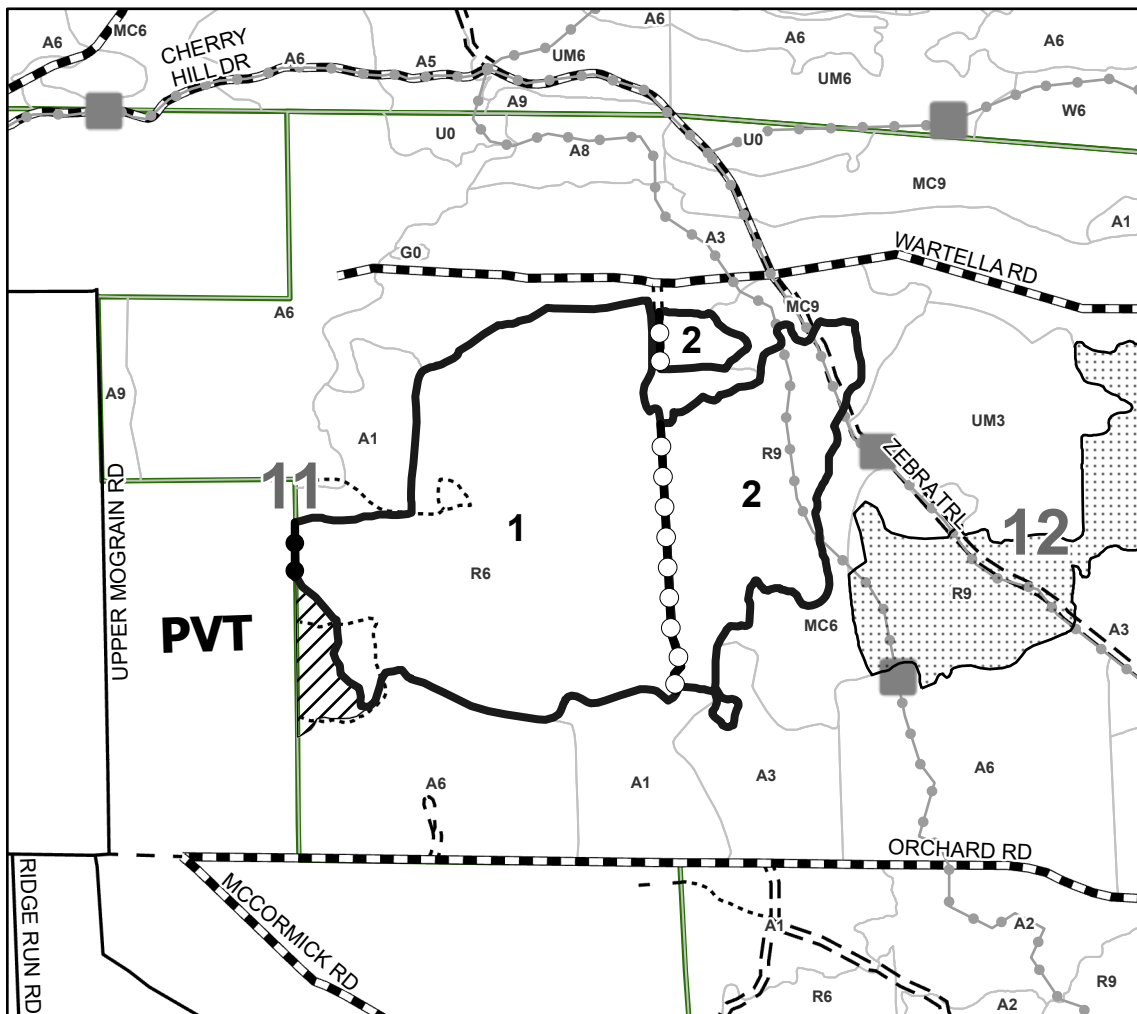
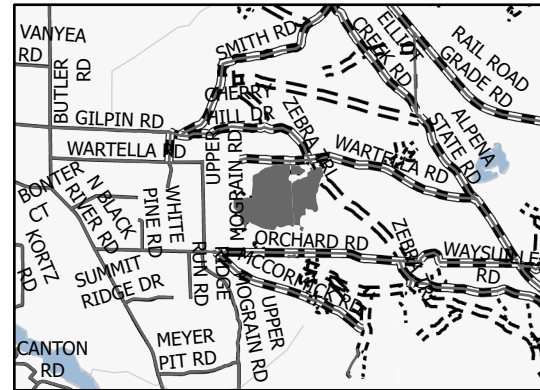
0 = Non Stocked	5 = Pole Timber Medium
1 = Seedling Sapling Poor	6 = Pole Timber Well
2 = Seedling Sapling Medium	7 = Saw Timber Poor
3 = Seedling Sapling Well	8 = Saw Timber Medium
4 = Pole Timber Poor	9 = Saw Timber Well

Payment Unit Number	Acres
1	119.6
2	51.8

**Ice Trail 99 Red Pine Salvage**  
**171.4 Acres**  
**Compartment 164**



**Locator Map 1:100,000**



**Legend**

- Sale Boundary- Red
- Private Line (Blue)
- Payment Unit (Red)
- Retention Areas
- Forest Access Route
- Administrative Access Only
- Paved Road
- Government Gravel/Dirt
- Private Gravel/Dirt
- Recreational Trails
- ORV Route
- ORV Trail
- Snowmobile
- Nearby Timber Sale

Use QR Code to open Map in App

