

**TIMBER SALE MAP**

This information provided by authority of Part 525, 1994 PA 451, as amended.

Sale Number

**54-033-25**

Date

**07/28/2025**

Forest Management Unit

Atlanta Mgt Unit

County

Presque Isle

Mapped By: D. Coy

Cruised By: D. Coy

Scale

1:5,000

Page

1

Of

1

Township

33N

Range

04E

Section(s) and

Subdivision(s) Sec. 15 SESW;

**Cover Type**

|                     |                         |                         |                        |
|---------------------|-------------------------|-------------------------|------------------------|
| A = Aspen           | J = Jack Pine           | O = Oak                 | U = Upland Brush       |
| B = Paper Birch     | K = Rock                | P = Lowland Poplar      | UM = Upland Mix Forest |
| C = Cedar           | L = Lowland Brush       | Q = Mixed Swamp Conifer | V = Bog or Marsh       |
| D = Treed Bog       | LM = Lowland Mix Forest | R = Red Pine            | W = White Pine         |
| E = Swamp Hardwoods | M = Maple, Beech, Birch | S = Black Spruce        | X = Non Stocked        |
| F = Spruce/Fir      | MC = Mixed Conifer      | T = Tamarack            | Y = Sand               |
| G = Grass           | MD = Mixed Deciduous    |                         | Z = Water              |
| H = Hemlock         | N = Marsh               |                         |                        |


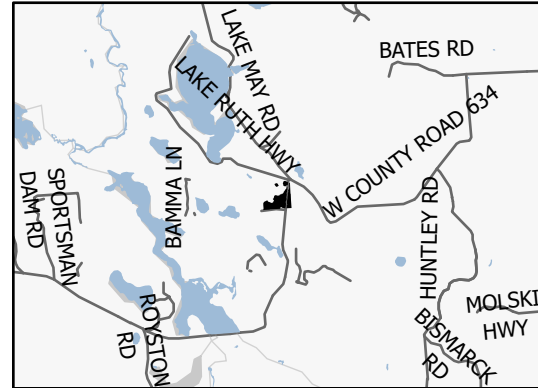
**Density**

|                             |                        |
|-----------------------------|------------------------|
| 0 = Non Stocked             | 5 = Pole Timber Medium |
| 1 = Seedling Sapling Poor   | 6 = Pole Timber Well   |
| 2 = Seedling Sapling Medium | 7 = Saw Timber Poor    |
| 3 = Seedling Sapling Well   | 8 = Saw Timber Medium  |
| 4 = Pole Timber Poor        | 9 = Saw Timber Well    |

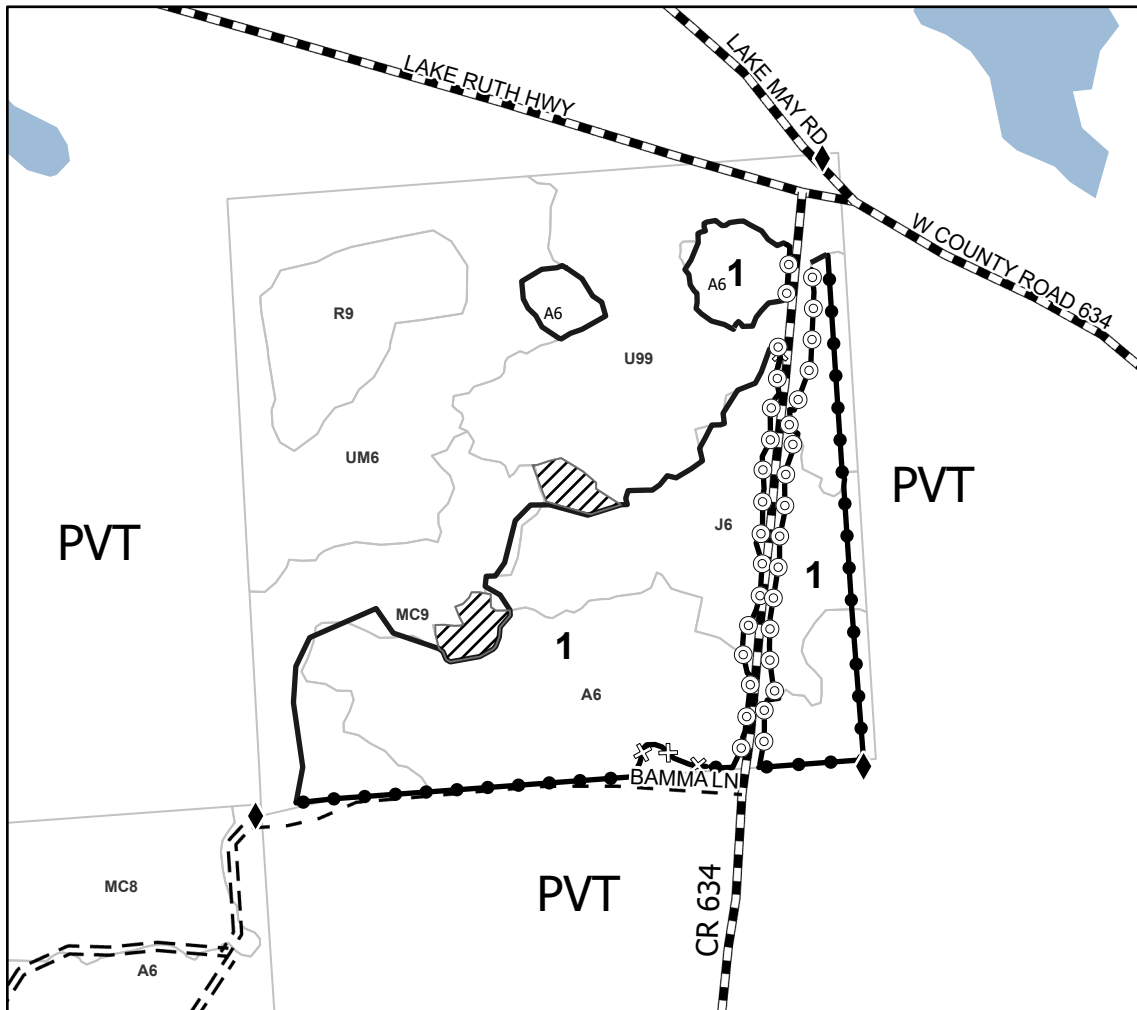
**Payment Unit**  
**Number****Acres**

1

16.1

**Ice May Lk  
Pine Aspen  
Salvage****16.1 Acres****Locator Map 1:100,000****Legend**

- Against State (Red)
- Against State (Unpainted)
- X— Against State (Cover Type Change)
- Private Line (Blue)
- Stand
- ▨ Retention (Red)
- Recreational Trails
- ◆ Field Grade Corner
- == Forest Access Route
- Government Gravel/Dirt
- - - Private Gravel/Dirt

Use QR Code to  
open Map in App