

**TIMBER SALE MAP**

This information provided by authority of Part 525, 1994 PA 451, as amended.

Sale Number

54-007-24

Date

09/05/2024

Forest Management Unit

Atlanta Mgt Unit

County

Montmorency

Mapped By: D. Coy

Cruised By: D. Coy

Scale

1:15,840

Page

1

Of

2

Township

29N

Range

02E

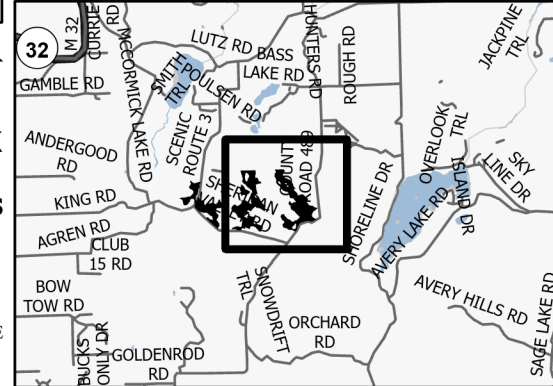
Section(s) and

Subdivision(s) NENW,S1/2NW,NENE,S1/2NE,NESW;
Sec. 5 N1/2SE,SWSE; Sec. 5 NW,NWNE,S1/2NE,N1/2SW,SWSW; Sec. 6 N1/2SE; Sec. 6**Cover Type**

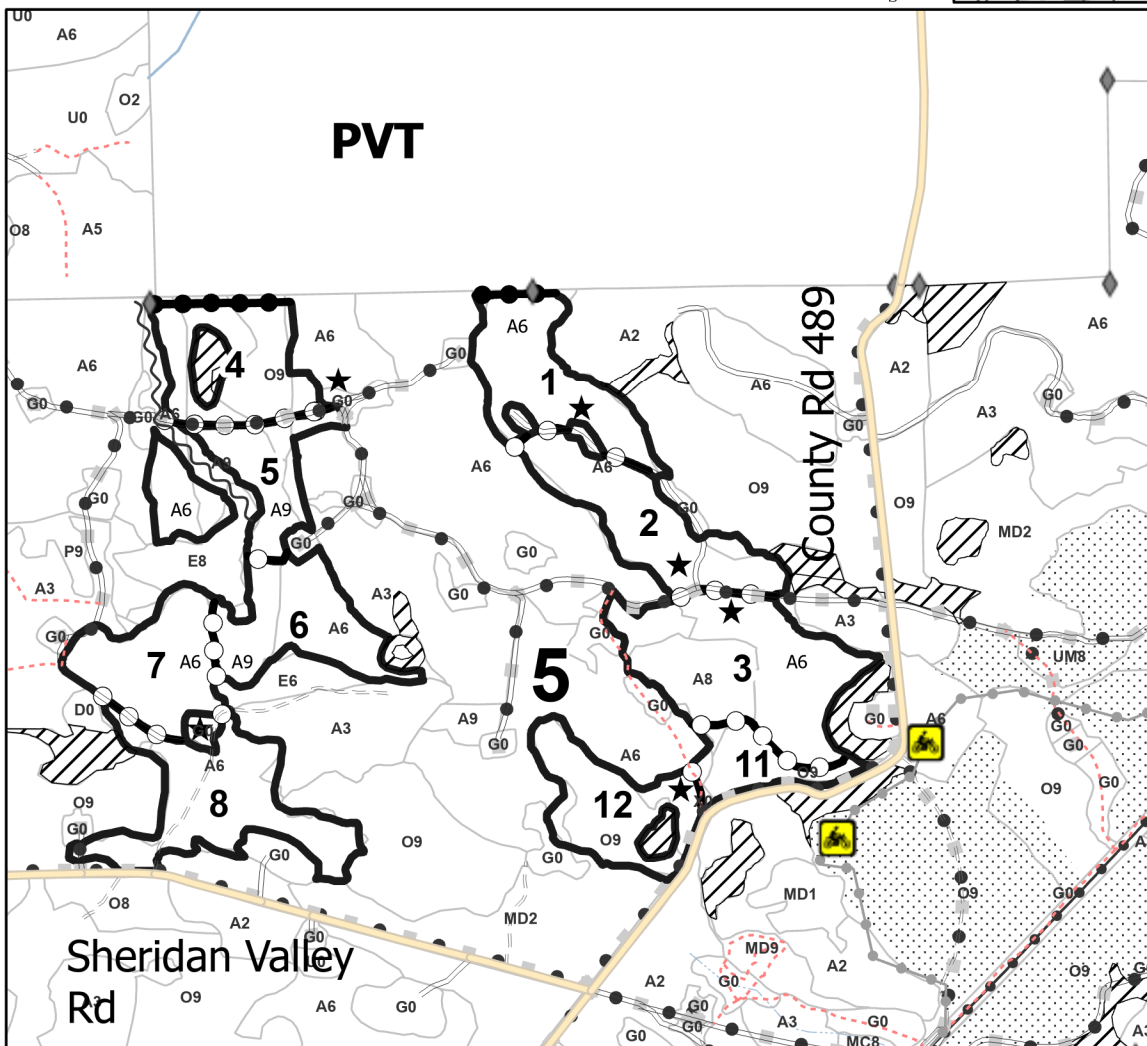

A = Aspen	J = Jack Pine	O = Oak	U = Upland Brush
B = Paper Birch	K = Rock	P = Lowland Poplar	UM = Upland Mix Forest
C = Cedar	L = Lowland Brush	Q = Mixed Swamp Conifer	V = Bog or Marsh
D = Treed Bog	LM = Lowland Mix Forest	R = Red Pine	W = White Pine
E = Swamp Hardwoods	M = Maple, Beech, Birch	S = Black Spruce	X = Non Stocked
F = Spruce/Fir	MC = Mixed Conifer	T = Tamarack	Y = Sand
G = Grass	MD = Mixed Deciduous	Z = Water	
H = Hemlock	N = Marsh		

Density

0 = Non Stocked	5 = Pole Timber Medium
1 = Seedling Sapling Poor	6 = Pole Timber Well
2 = Seedling Sapling Medium	7 = Saw Timber Poor
3 = Seedling Sapling Well	8 = Saw Timber Medium
4 = Pole Timber Poor	9 = Saw Timber Well

Locator Map (1:150,000)**Sheridan &
489 North
Aspen Oak****223.7 Acres**

PU #	Acres	PU #	Acres	PU #	Acres
1	17.1	6	15.7	11	7.2
2	18.6	7	15.8	12	14.8
3	29.1	8	21.7	13	17
4	15.8	9	24.6		
5	15.9	10	10.5		

**Legend**

- Sale Boundary (Red)
- Stand
- Retention Areas (Red)
- Nearby Timber Sale
- Payment Unit (Yellow or Road)
- Private Line (Blue)
- Recreational Trail
- Intermittent Stream & Drain
- Secondary Forest Road
- Forest Access Route
- Administrative Access Only
- Non-DNR Road
- Pipeline
- Powerline
- Landing
- Survey Corner

Use QR Code to open Map in App

