



TIMBER SALE MAP

This information provided by authority of Part 525, 1994 PA 451, as amended.

Sale Number
63-006-25

Date
07/28/2025

Forest Management Unit	County	Mapped By: Park	Scale	Page	Of
Cadillac Mgt Unit	Lake	Cruised By: Park, Lewis	1:13,000	1	1
Township	Range	Section(s) and Subdivision(s)			
18N	13W	Sec. 11 N1/2NE,SENE,N1/2SW,NESE; Sec. 12 SWNW;			

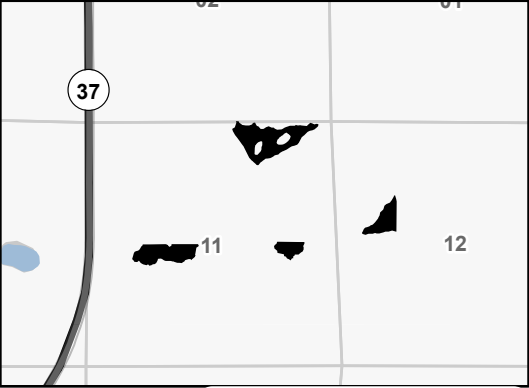
Cover Type

A = Aspen	J = Jack Pine	O = Oak	U = Upland Brush
B = Paper Birch	K = Rock	P = Lowland Poplar	UM = Upland Mix Forest
C = Cedar	L = Lowland Brush	Q = Mixed Swamp Conifer	V = Bog or Marsh
D = Treed Bog	LM = Lowland Mix Forest	R = Red Pine	W = White Pine
E = Swamp Hardwoods	M = Maple, Beech, Birch	S = Black Spruce	X = Non Stocked
F = Spruce/Fir	MC = Mixed Conifer	T = Tamarack	Y = Sand
G = Grass	MD = Mixed Deciduous		Z = Water
H = Hemlock	N = Marsh		

Density

0 = Non Stocked	5 = Pole Timber Medium
1 = Seedling Sapling Poor	6 = Pole Timber Well
2 = Seedling Sapling Medium	7 = Saw Timber Poor
3 = Seedling Sapling Well	8 = Saw Timber Medium
4 = Pole Timber Poor	9 = Saw Timber Well


Locator Map 1:50,000



Payment Unit Number	Acres
1	4
2	6.9
3	11.2
4	18.2

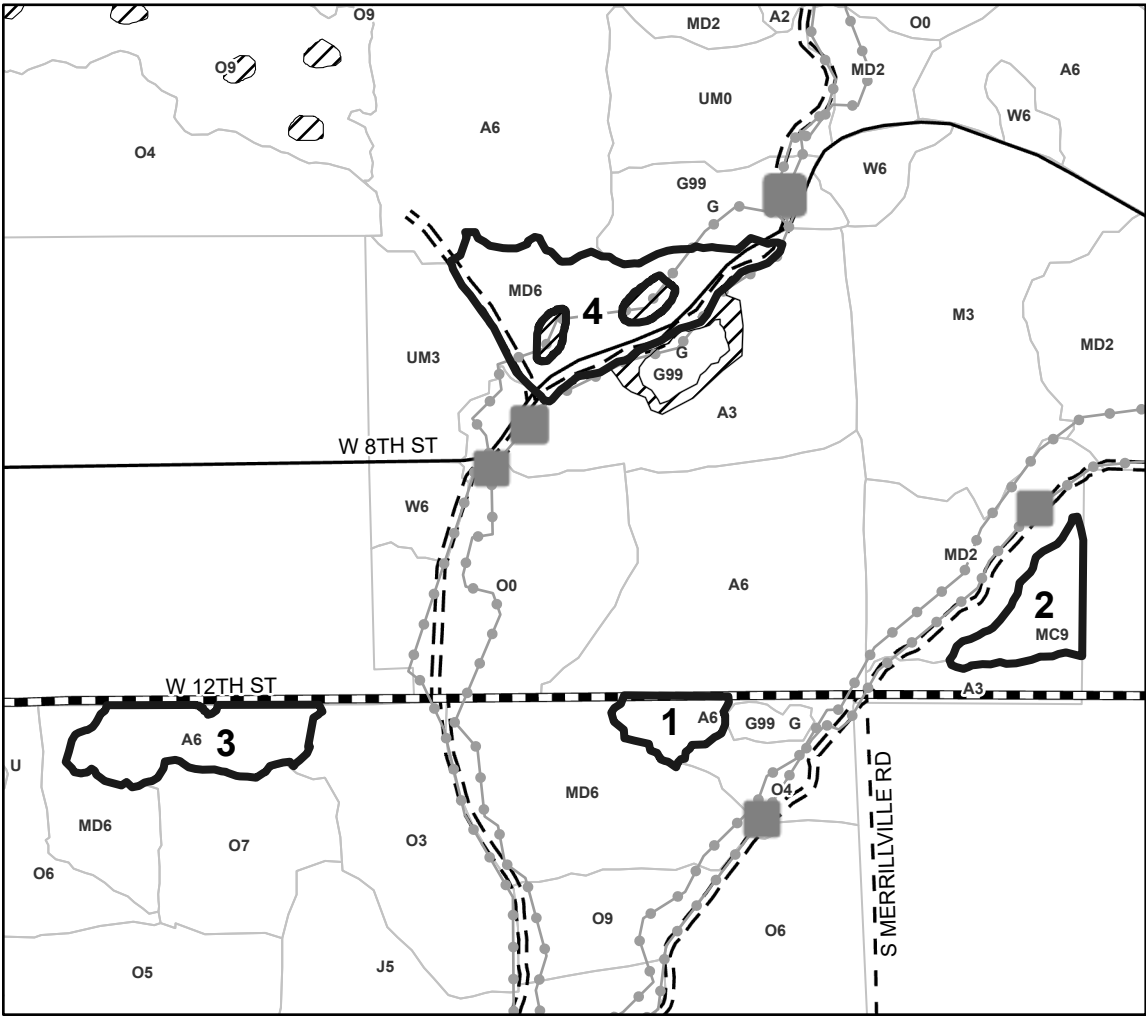
Fawn Flushing Mix

40.3 Acres



Legend

- Sale Boundary (red)
- Recreational Trails
- Forest Access Route
- Paved Road
- Government Gravel/Dirt
- Private Gravel/Dirt
- Motorcycle (DNR License)
- ORV Route
- Snowmobile



Use QR Code to open Map in App

