

**TIMBER SALE MAP**

This information provided by authority of Part 525, 1994 PA 451, as amended.

Sale Number

**11-016-25**

Date

**08/01/2025**

Forest Management Unit

Baraga Mgt Unit

County

Houghton

Mapped By: Hansen

Cruised By: Dorvinen, Hansen

Scale

1:15,840

Page

1

Of

1

Township

52N

Range

36W

Section(s) and

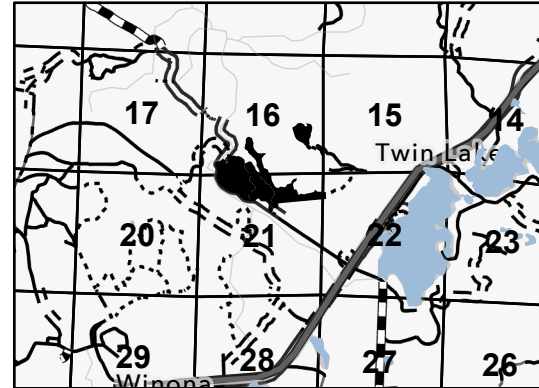
Subdivision(s) Sec. 16 NESW,S1/2SW,SE; Sec. 21 N1/2NW,N1/2NE,SWNE; Sec. 22 NWNW;

**Cover Type**

A = Aspen	J = Jack Pine	O = Oak	U = Upland Brush
B = Paper Birch	K = Rock	P = Lowland Poplar	UM = Upland Mix Forest
C = Cedar	L = Lowland Brush	Q = Mixed Swamp Conifer	V = Bog or Marsh
D = Treed Bog	LM = Lowland Mix Forest	R = Red Pine	W = White Pine
E = Swamp Hardwoods	M = Maple, Beech, Birch	S = Black Spruce	X = Non Stocked
F = Spruce/Fir	MC = Mixed Conifer	T = Tamarack	Y = Sand
G = Grass	MD = Mixed Deciduous		Z = Water
H = Hemlock	N = Marsh		

**Density**

0 = Non Stocked	5 = Pole Timber Medium
1 = Seedling Sapling Poor	6 = Pole Timber Well
2 = Seedling Sapling Medium	7 = Saw Timber Poor
3 = Seedling Sapling Well	8 = Saw Timber Medium
4 = Pole Timber Poor	9 = Saw Timber Well

**Locator Map 1:100,000****Poyhonen Pits Mix****Houghton - Compartment 56**

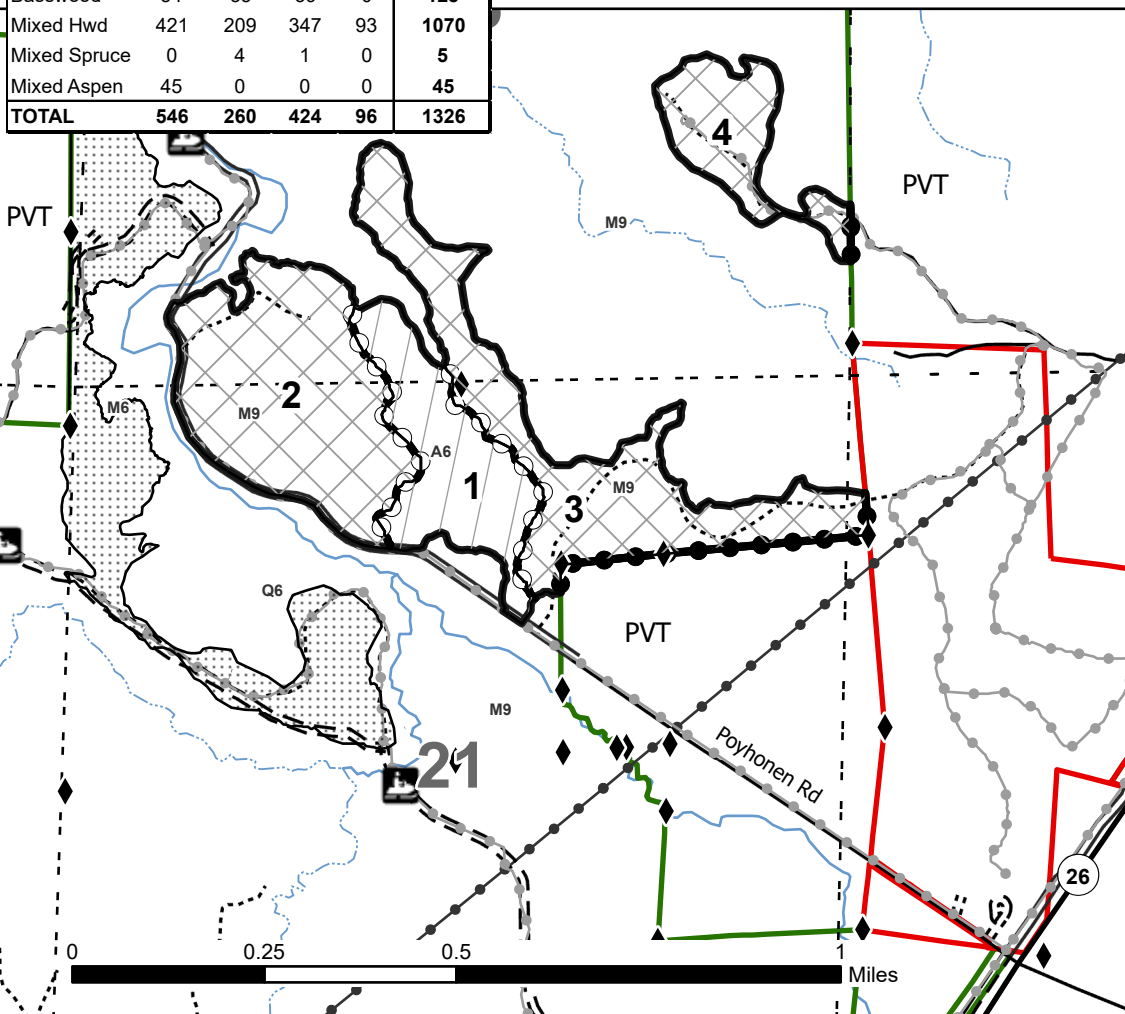
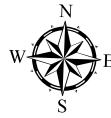
UNIT	1	2	3	4	TOTALS
ACRES	26.6	48.7	45.7	16.3	137.3

**Sawlogs MBF**

Basswood	33.1	10.4	7.7	0	51.2
Red Maple	12.7	3.4	44.2	3.1	63.4
Sugar Maple	13.0	12.6	32.2	31.7	89.5
Black Cherry	0	0	0.8	0	0.8
<b>TOTAL</b>	<b>58.8</b>	<b>26.4</b>	<b>84.9</b>	<b>34.8</b>	<b>204.9</b>

**Pulpwood CORDS**

Balsam Fir	26	12	37	3	78
Basswood	54	35	39	0	128
Mixed Hwd	421	209	347	93	1070
Mixed Spruce	0	4	1	0	5
Mixed Aspen	45	0	0	0	45
<b>TOTAL</b>	<b>546</b>	<b>260</b>	<b>424</b>	<b>96</b>	<b>1326</b>

**Legend**

- Against State (Green)
- Private Line (Blue)
- Payment Unit (Green)
- Compartments
- State Forests
- State Parks
- Highway
- Powerline
- Recreational Trails
- Primary Forest Road
- Forest Access Route
- Administrative Access Only
- Paved Road
- Private Gravel/Dirt
- Intermittent Stream
- Perennial River
- Survey Grade Corner
- Clear Cut
- Selection Cut
- Nearby Timber Sale

