



TIMBER SALE MAP

This information provided by authority of Part 525, 1994 PA 451, as amended.

Sale Number 11-804-26	Date 05/29/2026
Scale 1:20,000	Page 1
	Of 1

Forest Management Unit Baraga Mgt Unit	County Baraga	Mapped By: Sullivan
		Cruised By: Sullivan, Yeo, Collins

Township 50N	Range 35W	Section(s) and N1/2NE,SENE,E1/2SE; Subdivision(s) Sec. 23 S1/2NE,E1/2SW,SE; Sec. 24 NW,SW,W1/2SE; Sec. 25 NW,NE,SW; Sec. 26
------------------------	---------------------	---

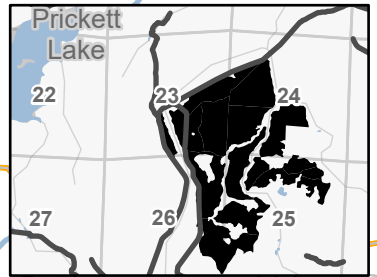
Cover Type

A = Aspen	J = Jack Pine	O = Oak	U = Upland Brush
B = Paper Birch	K = Rock	P = Lowland Poplar	UM = Upland Mix Forest
C = Cedar	L = Lowland Brush	Q = Mixed Swamp Conifer	V = Bog or Marsh
D = Treed Bog	LM = Lowland Mix Forest	R = Red Pine	W = White Pine
E = Swamp Hardwoods	M = Maple, Beech, Birch	S = Black Spruce	X = Non Stocked
F = Spruce/Fir	MC = Mixed Conifer	T = Tamarack	Y = Sand
G = Grass	MD = Mixed Deciduous	Z = Water	
H = Hemlock	N = Marsh		

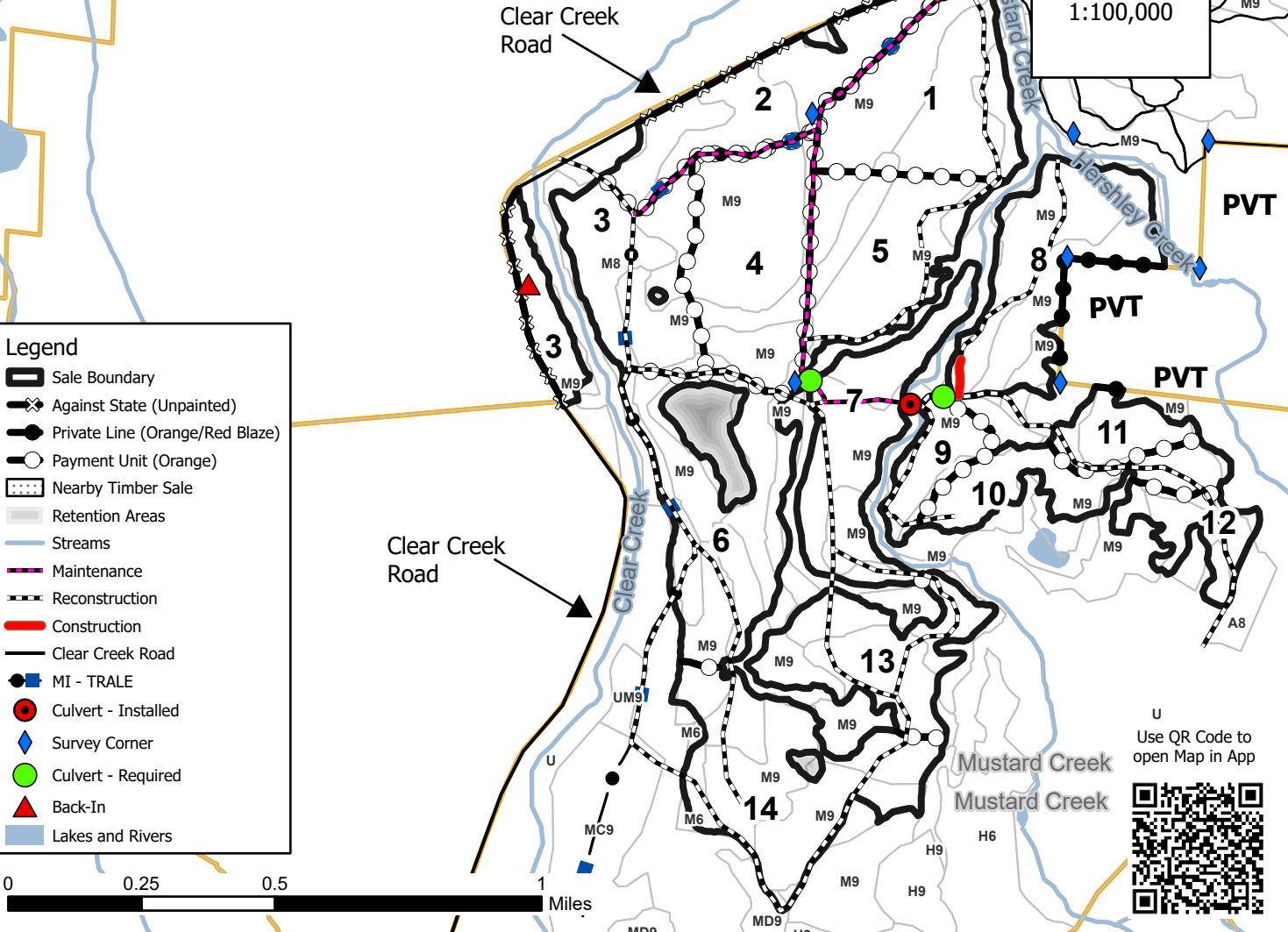
Density

0 = Non Stocked	5 = Pole Timber Medium
1 = Seedling Sapling Poor	6 = Pole Timber Well
2 = Seedling Sapling Medium	7 = Saw Timber Poor
3 = Seedling Sapling Well	8 = Saw Timber Medium
4 = Pole Timber Poor	9 = Saw Timber Well

GNA2 Gambit															
Baraga - Compartment 7905047															
UNIT	1	2	3	4	5	6	7	8	9	10	11	12	13	14	TOTALS
ACRES	62.8	51.3	60.9	59.8	52.3	63.2	47.7	56.2	16.8	29.7	16.3	18.2	43.1	68.1	646.4
Sawlogs MBF															
Red Maple	18.1	20.1	23.9	23.5	15.1	24.7	15.6	11.2	3.4	8.1	3.4	0.0	11.0	17.3	195.4
Sugar Maple	62.3	54.4	64.6	63.4	51.8	67.0	25.2	36.9	11.0	10.2	25.0	0.0	59.2	93.7	624.7
Yellow Birch	9.2	6.2	7.3	7.2	7.6	7.6	3.8	13.6	4.1	3.3	1.3	0.0	4.7	7.5	83.4
Paper Birch	0.0	0.0	0.0	0.0	0.0	0.0	0.0	0.0	0.0	3.7	0.0	0.0	0.0	0.0	3.7
Basswood	9.6	3.6	4.3	4.2	8.0	4.5	1.3	0.0	0.0	1.0	0.0	0.0	3.4	5.3	45.2
TOTAL	99.2	84.3	100.1	98.3	82.5	103.8	45.9	61.7	18.5	26.3	29.7	0.0	78.3	123.8	952.4
Pulpwood CORDS															
Mixed Aspen	0	3	4	4	0	4	0	4	1	52	0	533	17	27	649
Mixed Hardwood	796	664	788	774	664	818	586	765	229	428	206	174	421	666	7979
Balsam Fir	0	5	5	5	0	6	0	0	0	0	0	13	0	0	34
Mixed Spruce	5	7	9	8	4	9	3	0	0	2	0	24	0	0	71
TOTAL	801	679	806	791	668	837	589	769	230	482	206	744	438	693	8733




Locator Map
1:100,000



Legend

- Sale Boundary
- Against State (Unpainted)
- Private Line (Orange/Red Blaze)
- Payment Unit (Orange)
- Nearby Timber Sale
- Retention Areas
- Streams
- Maintenance
- Reconstruction
- Construction
- Clear Creek Road
- MI - TRALE
- Culvert - Installed
- Culvert - Required
- Back-In
- Lakes and Rivers



U
Use QR Code to
open Map in App