

TIMBER SALE MAP

This information provided by authority of Part 525, 1994 PA 451, as amended.

Sale Number

63-805-25

Date

07/03/2025

Forest Management Unit

Cadillac Mgt Unit

County

Newaygo

Mapped By: Lewis

Cruised By: Lewis, Park

Scale

1:13,250

Page

1

Of

1

Township
16NRange
14W

Section(s) and

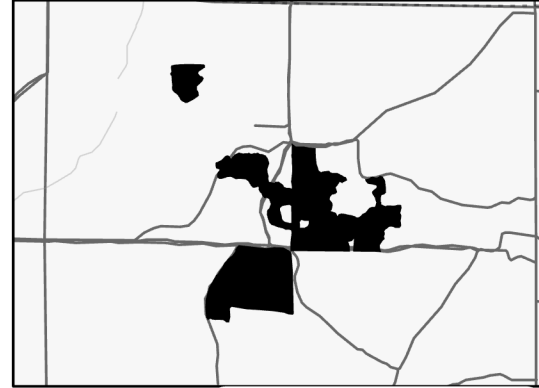
Subdivision(s) Sec. 4 SW; Sec. 5 SWNE,N1/2SE,SESE; Sec. 8 NE; Sec. 9 N1/2NW,SWNW;

Cover Type

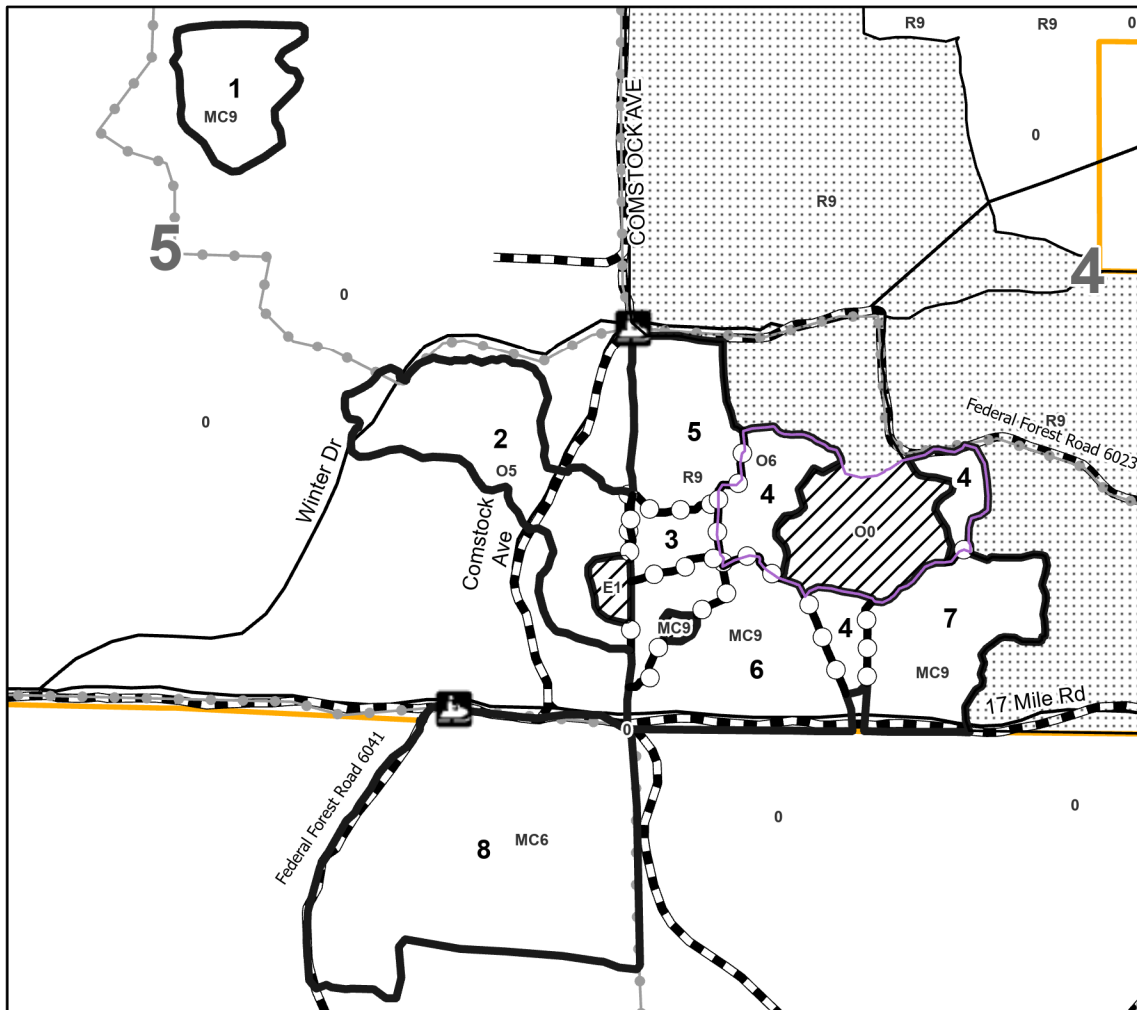

A = Aspen	J = Jack Pine	O = Oak	U = Upland Brush
B = Paper Birch	K = Rock	P = Lowland Poplar	UM = Upland Mix Forest
C = Cedar	L = Lowland Brush	Q = Mixed Swamp Conifer	V = Bog or Marsh
D = Treed Bog	LM = Lowland Mix Forest	R = Red Pine	W = White Pine
E = Swamp Hardwoods	M = Maple, Beech, Birch	S = Black Spruce	X = Non Stocked
F = Spruce/Fir	MC = Mixed Conifer	T = Tamarack	Y = Sand
G = Grass	MD = Mixed Deciduous		Z = Water
H = Hemlock	N = Marsh		

Density

0 = Non Stocked	5 = Pole Timber Medium
1 = Seedling Sapling Poor	6 = Pole Timber Well
2 = Seedling Sapling Medium	7 = Saw Timber Poor
3 = Seedling Sapling Well	8 = Saw Timber Medium
4 = Pole Timber Poor	9 = Saw Timber Well

Locator Map 1:50,000

Payment Unit Number	Acres	Payment Unit Number	Acres
1	10.6	5	17.3
2	24.4	6	19.1
3	4.1	7	17.3
4	14.1	8	54.5

GNA2 Surroundings**161.4 Acres****Legend**

- Payment Unit
- Against USFS (Orange)
- Payment Unit (Orange)
- Skid Trail
- Nearby Timber Sale
- Retention Area
- Paved Road
- Government Gravel/Dirt
- Recreational Trails

