

**TIMBER SALE MAP**

This information provided by authority of Part 525, 1994 PA 451, as amended.

Sale Number

**52-004-26**

Date

**02/03/2026**

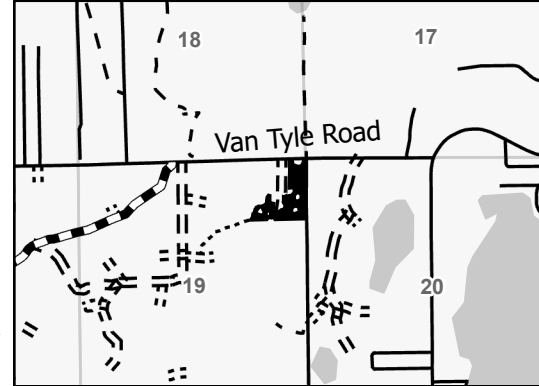
Forest Management Unit	County	Mapped By: Crew	Scale	Page	Of
Gaylord Mgt Unit	Otsego	Cruised By: Crew	1:7,920	1	1
Township	Range	Section(s) and Subdivision(s)			
30N	03W	Sec. 19 NENE; Sec. 20 NWNW;			

**Cover Type**

A = Aspen	J = Jack Pine	O = Oak	U = Upland Brush
B = Paper Birch	K = Rock	P = Lowland Poplar	UM = Upland Mix Forest
C = Cedar	L = Lowland Brush	Q = Mixed Swamp Conifer	V = Bog or Marsh
D = Treed Bog	LM = Lowland Mix Forest	R = Red Pine	W = White Pine
E = Swamp Hardwoods	M = Maple, Beech, Birch	S = Black Spruce	X = Non Stocked
F = Spruce/Fir	MC = Mixed Conifer	T = Tamarack	Y = Sand
G = Grass	MD = Mixed Deciduous		Z = Water
H = Hemlock	N = Marsh		

**Density**

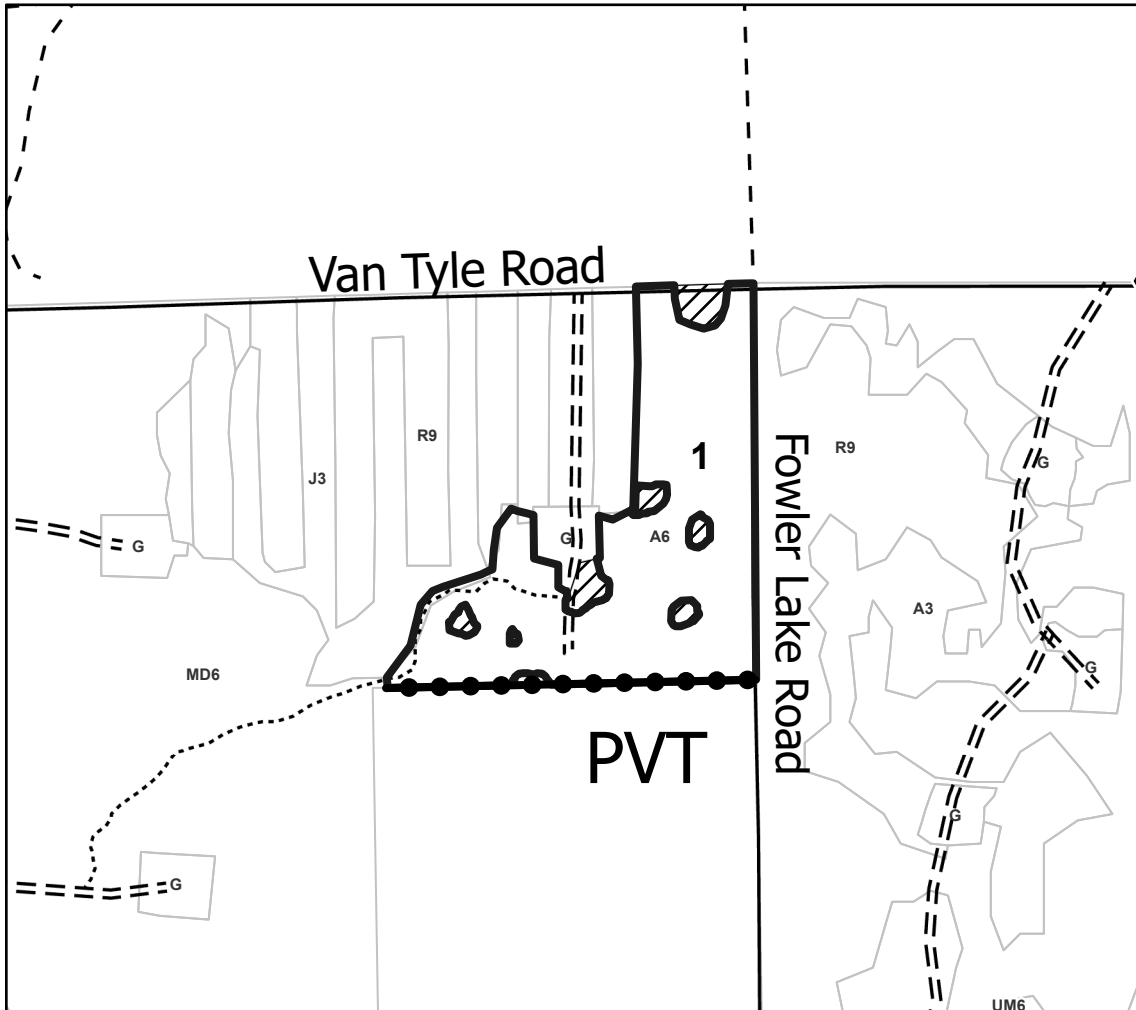
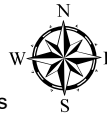
0 = Non Stocked	5 = Pole Timber Medium
1 = Seedling Sapling Poor	6 = Pole Timber Well
2 = Seedling Sapling Medium	7 = Saw Timber Poor
3 = Seedling Sapling Well	8 = Saw Timber Medium
4 = Pole Timber Poor	9 = Saw Timber Well

**Locator Map 1:50,000**

Payment Unit Number	Acres
1	19

**Gun Club Mix****19.0 Acres**

0 0.13 0.25 0.5 Miles

**Legend**

- Payment Unit
- Private Line (Blue)
- Recreational Trails
- Forest Access Route
- Administrative Access Only
- Paved Road
- Private Gravel/Dirt
- Field Grade Corner

