



TIMBER SALE MAP

This information provided by authority of Part 525, 1994 PA 451, as amended.

Sale Number

52-017-25

Date

04/30/2025

Forest Management Unit

Gaylord Mgt Unit

County

Otsego

Mapped By: D Morris

Cruised By: D Morris

Scale

1:8,000

Page

1

Of

1

Township

29N

Range

01W

Section(s) and
Subdivision(s) Sec. 14 SWSE;

Cover Type

A = Aspen	J = Jack Pine	O = Oak	U = Upland Brush
B = Paper Birch	K = Rock	P = Lowland Poplar	UM = Upland Mix Forest
C = Cedar	L = Lowland Brush	Q = Mixed Swamp Conifer	V = Bog or Marsh
D = Treed Bog	LM = Lowland Mix Forest	R = Red Pine	W = White Pine
E = Swamp Hardwoods	M = Maple, Beech, Birch	S = Black Spruce	X = Non Stocked
F = Spruce/Fir	MC = Mixed Conifer	T = Tamarack	Y = Sand
G = Grass	MD = Mixed Deciduous		Z = Water
H = Hemlock	N = Marsh		

Density

0 = Non Stocked	5 = Pole Timber Medium
1 = Seedling Sapling Poor	6 = Pole Timber Well
2 = Seedling Sapling Medium	7 = Saw Timber Poor
3 = Seedling Sapling Well	8 = Saw Timber Medium
4 = Pole Timber Poor	9 = Saw Timber Well

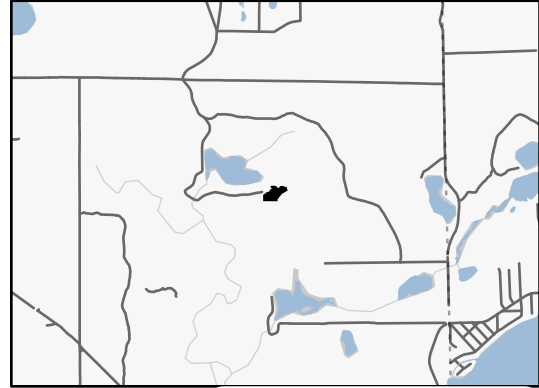
Payment Unit Acres
Number

1 10.5

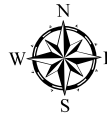
**Ice-Man
Tribute
Salvage**

10.5 Acres

Locator Map 1:100,000

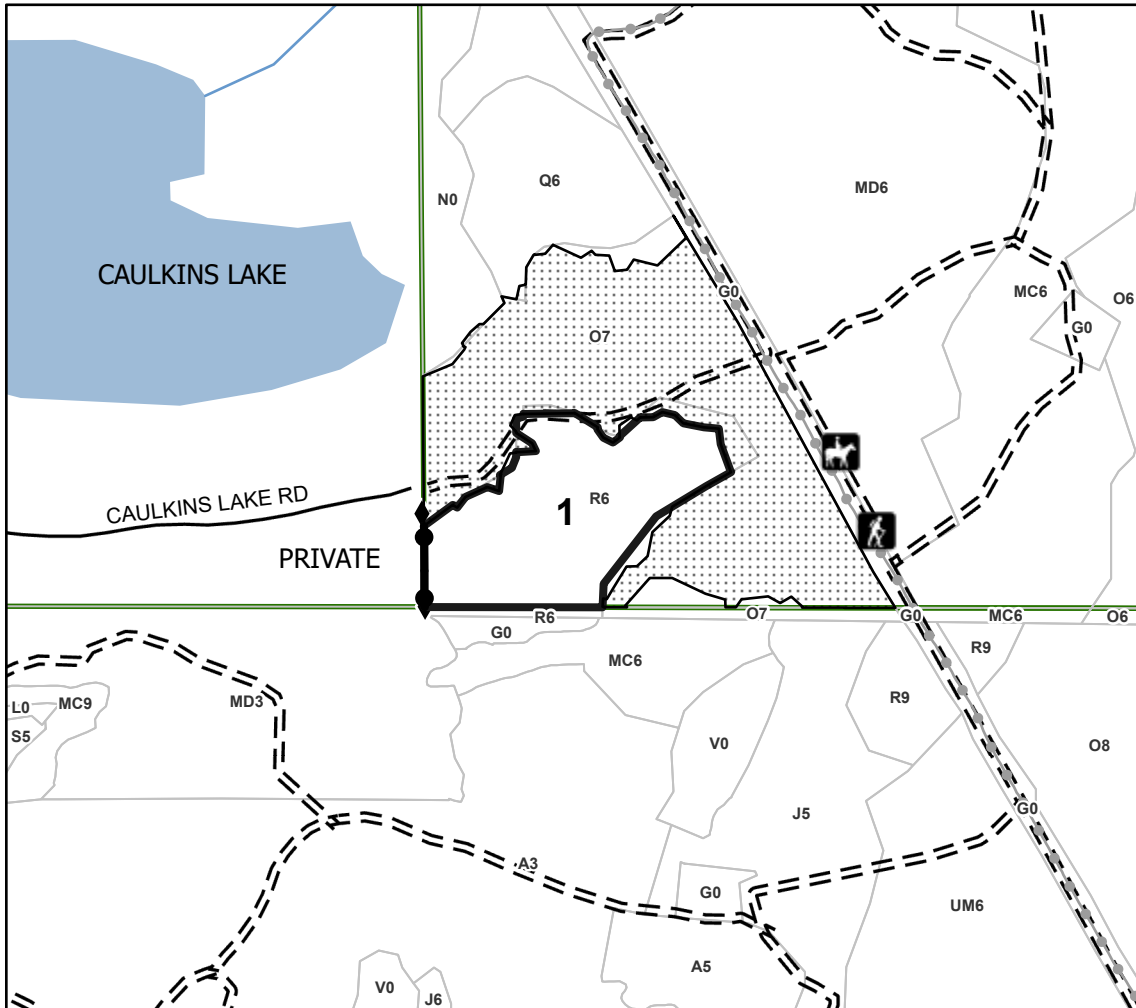


0 0.13 0.25 0.5
Miles



Legend

- Against State (Red)
- Private Line (Blue)
- Forest Access Route
- Paved Road
- Recreational Trails
- Hiking
- Equestrian
- Survey Corner
- Nearby Timber Sale selection



Use QR Code to
open Map in App

