

TIMBER SALE MAP

This information provided by authority of Part 525, 1994 PA 451, as amended.

Sale Number
73-006-24

Date
01/23/2025

| | | | | | | |
|------------------------|--------------|---|-------------------|-------------------|-----------|---------|
| Forest Management Unit | | County | Mapped By: Owens | Scale 1:10,000 | Page 2 | Of 3 |
| Gladwin Mgt Unit | | Clare | Cruised By: Owens | | | |
| Township 17N | Range 05W | Section(s) and Subdivision(s) Sec. 27 S1/2NW,W1/2NE; Sec. 28 SWSW; Sec. 29 S1/2NW,N1/2SW,N1/2SE,SESE; Sec. 34 NESW; | | | | |

Cover Type

| | | | |
|---------------------|-------------------------|-------------------------|------------------------|
| A = Aspen | J = Jack Pine | O = Oak | U = Upland Brush |
| B = Paper Birch | K = Rock | P = Lowland Poplar | UM = Upland Mix Forest |
| C = Cedar | L = Lowland Brush | Q = Mixed Swamp Conifer | V = Bog or Marsh |
| D = Treed Bog | LM = Lowland Mix Forest | R = Red Pine | W = White Pine |
| E = Swamp Hardwoods | M = Maple, Beech, Birch | S = Black Spruce | X = Non Stocked |
| F = Spruce/Fir | MC = Mixed Conifer | T = Tamarack | Y = Sand |
| G = Grass | MD = Mixed Deciduous | | Z = Water |
| H = Hemlock | N = Marsh | | |

Density

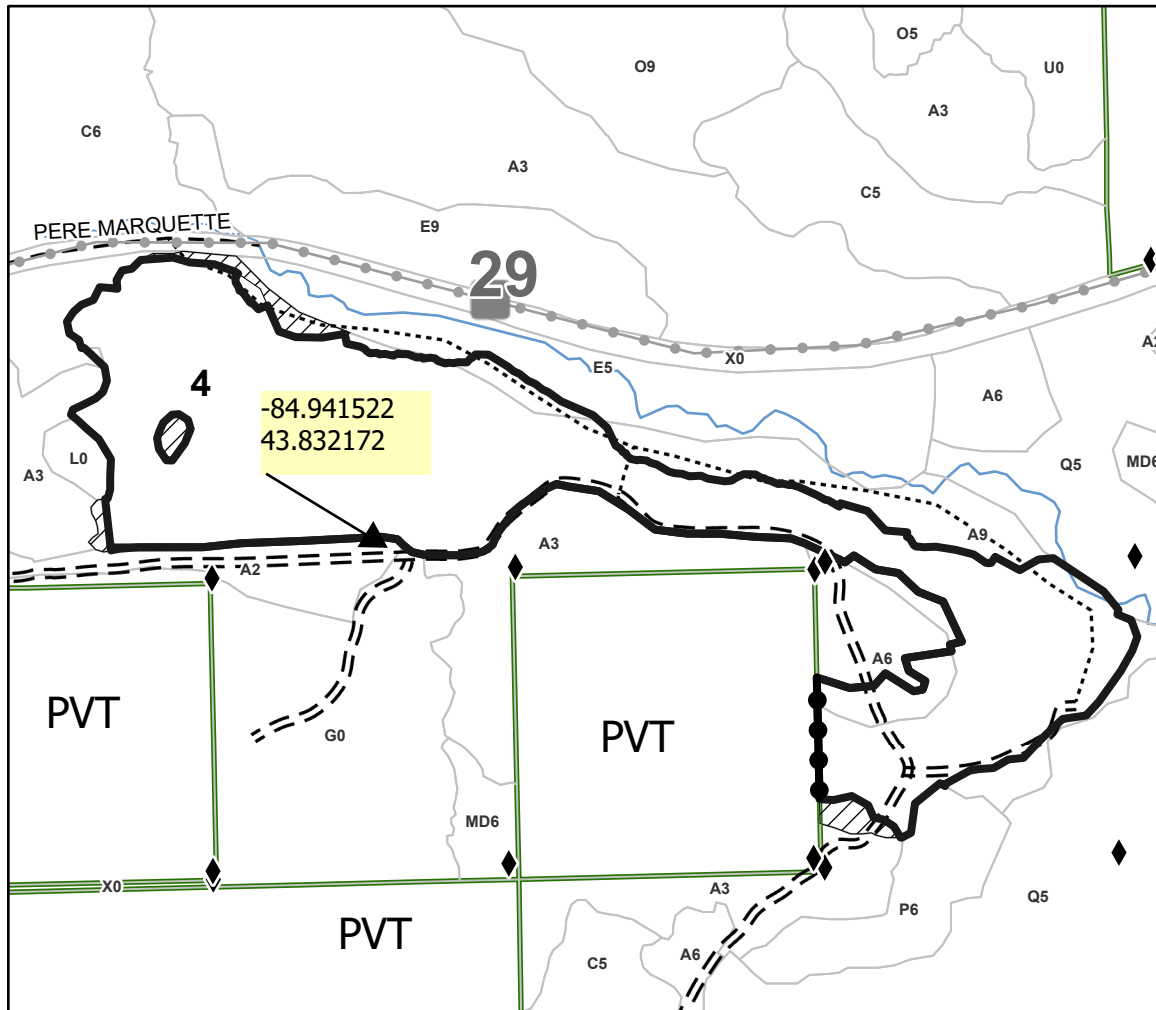
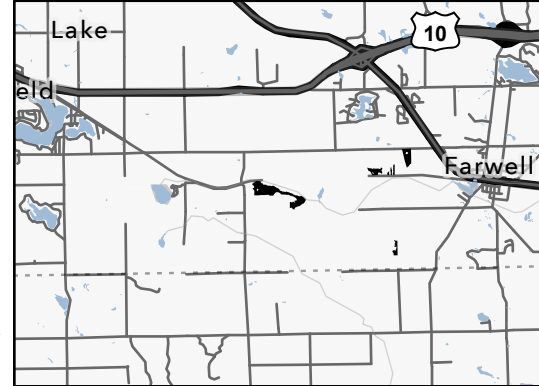
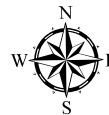

| | |
|-----------------------------|------------------------|
| 0 = Non Stocked | 5 = Pole Timber Medium |
| 1 = Seedling Sapling Poor | 6 = Pole Timber Well |
| 2 = Seedling Sapling Medium | 7 = Saw Timber Poor |
| 3 = Seedling Sapling Well | 8 = Saw Timber Medium |
| 4 = Pole Timber Poor | 9 = Saw Timber Well |

Locator Map 1:200,000










| Payment Unit Number | Acres |
|---------------------|-------|
| 1 | 12.3 |
| 2 | 5.2 |
| 3 | 19.9 |
| 4 | 72.5 |
| 5 | 7.4 |

Triple F

117.3 Acres



Legend

-  Payment Unit
-  Against State (Red)
-  Private Line (Blue)
-  Forest Access Route
-  Administrative Access Only
-  Private Gravel/Dirt
-  Recreational Trails
-  Field Grade Corner
-  Survey Corner

Use QR Code to
open Map in App

